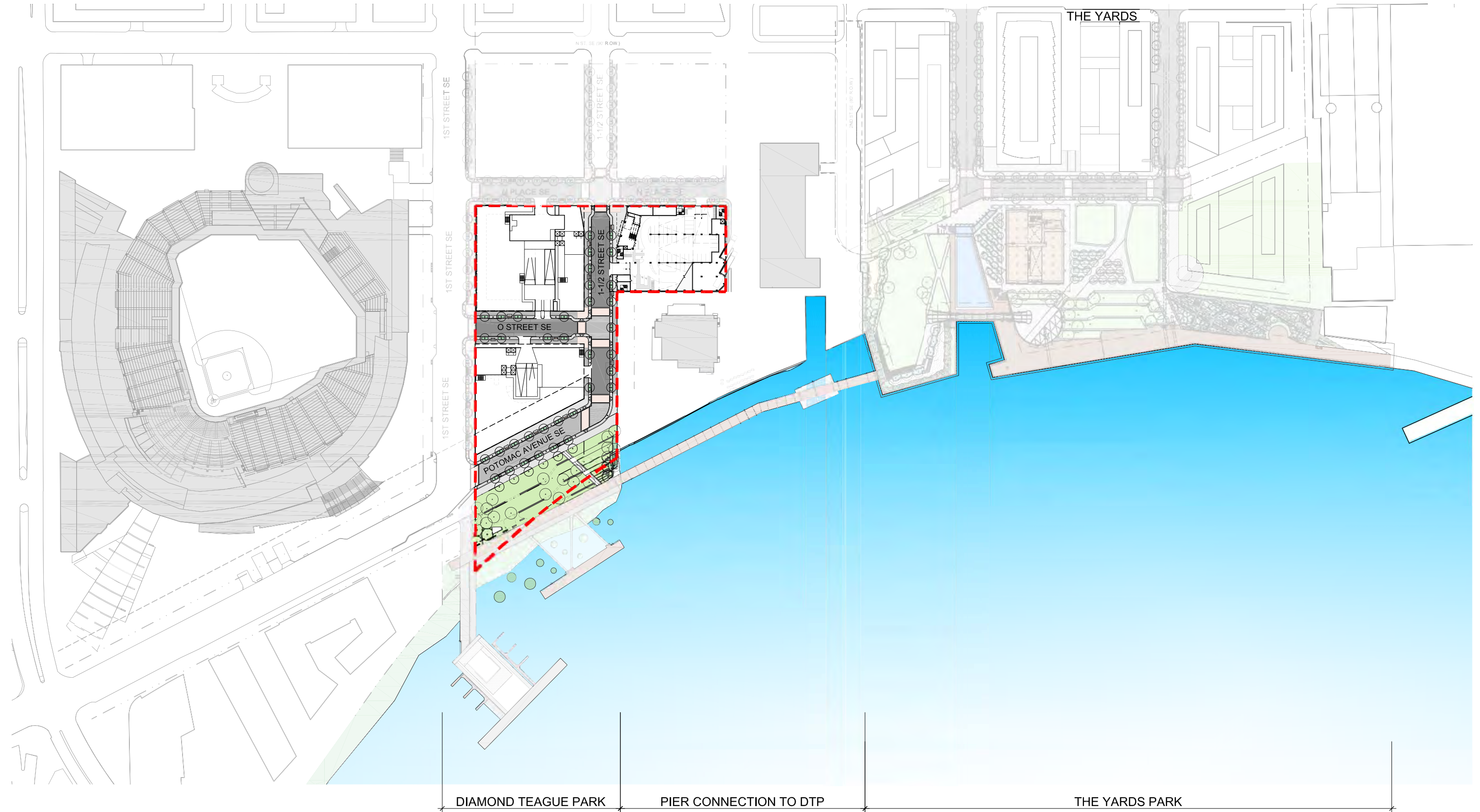


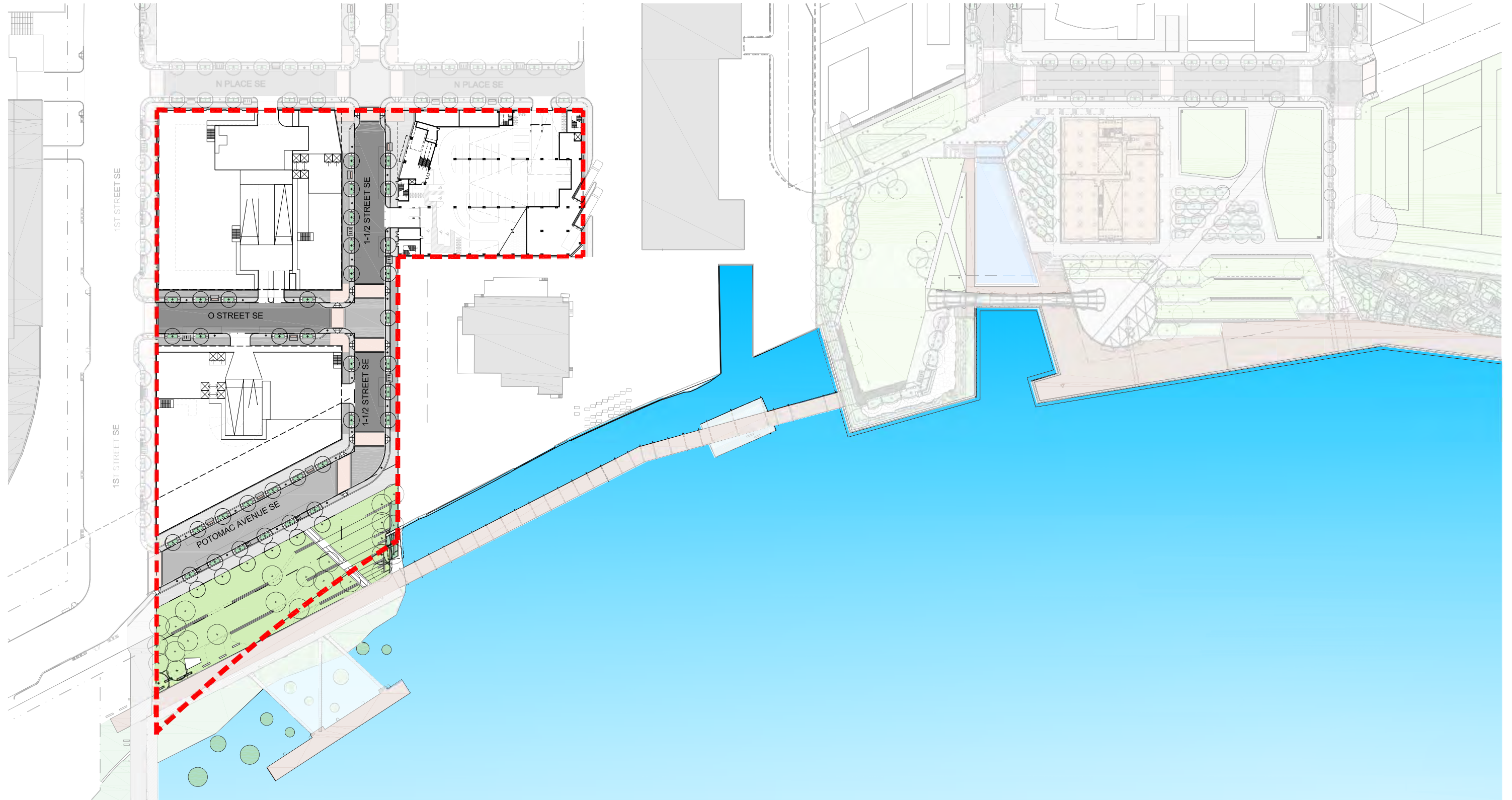
OPEN SPACE SITE PLAN




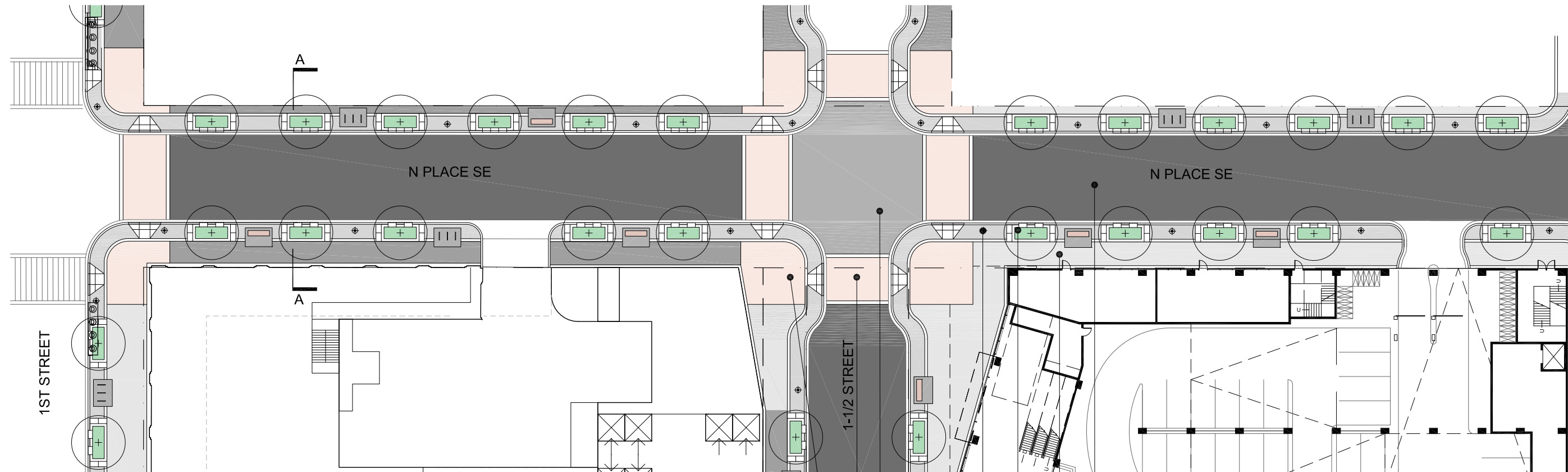
L-02

FORESTCITY

DC WATER OCCUPIED SITES



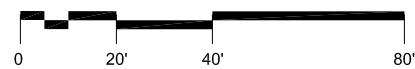
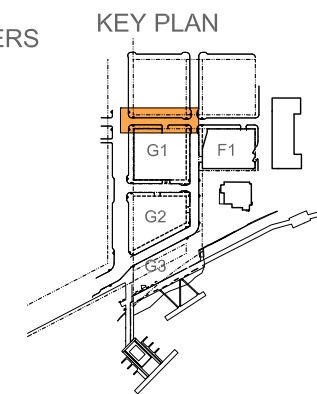
# N PLACE MATERIALS PLAN




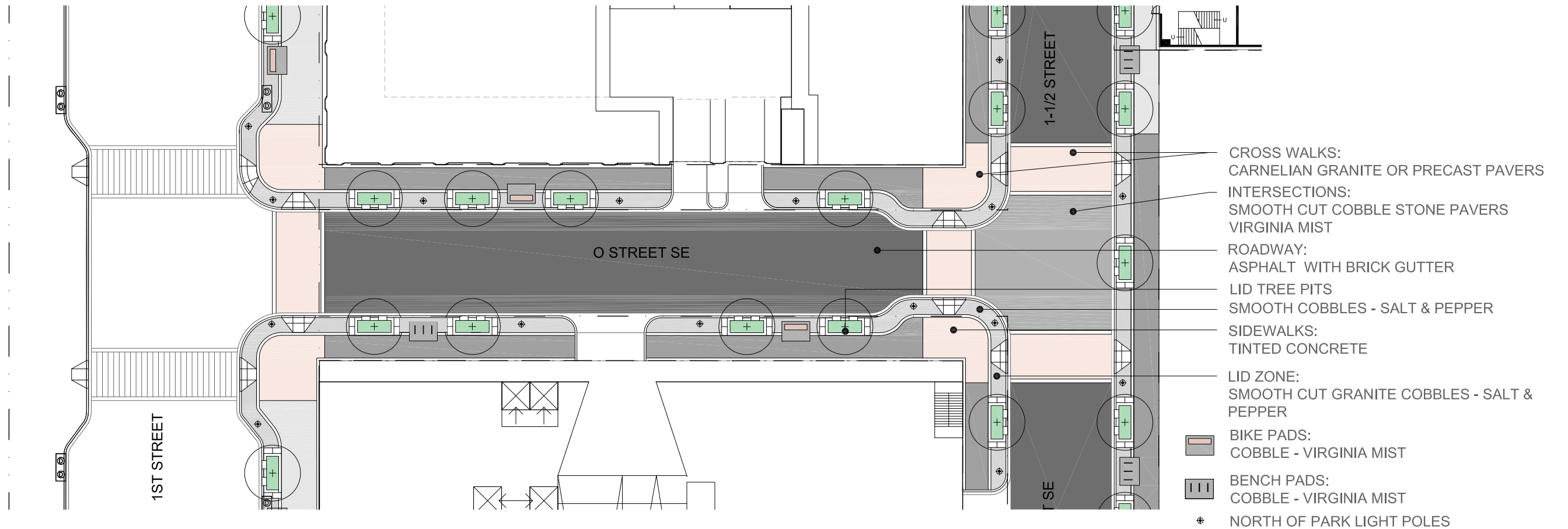
- N PLACE :**
- ASPHALT ROADWAY
  - BRICK GUTTER
  - LID TREE PITS WITH GRANITE BAND
  - SMOOTH COBBLE BAND
  - TINTED CONCRETE SIDE WALKS
  - CARNELIAN CROSS WALKS
  - SMOOTH COBBLE INTERSECTIONS
  - NORTH OF PARK LIGHT POLES

NOTE: FINAL IMPROVEMENTS TO NORTH SIDE OF N PLACE SE TO BE CONSTRUCTED AS PART OF BUILD-OUT OF SOUTHEAST FEDERAL CENTER. TEMPORARY SIDEWALK WILL BE CONSTRUCTED AS A PART OF THIS PUD.

- ROADWAY:  
ASPHALT WITH BRICK GUTTER
- SIDEWALKS:  
TINTED CONCRETE
- LID ZONE:  
SMOOTH CUT GRANITE COBBLES - SALT & PEPPER
- LID TREE PITS
- INTERSECTIONS:  
SMOOTH CUT COBBLE STONE PAVERS VIRGINIA MIST
- CROSS WALKS:  
CARNELIAN GRANITE OR PRECAST PAVERS
- BIKE PADS:  
COBBLE - VIRGINIA MIST
- BENCH PADS:  
COBBLE - VIRGINIA MIST
- NORTH OF PARK LIGHT POLES

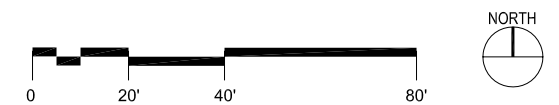
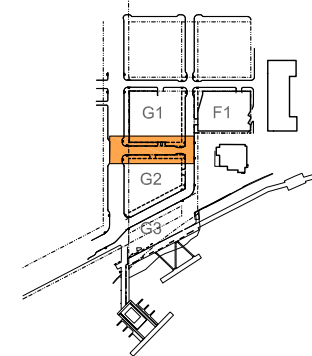


# O STREET MATERIALS PLAN

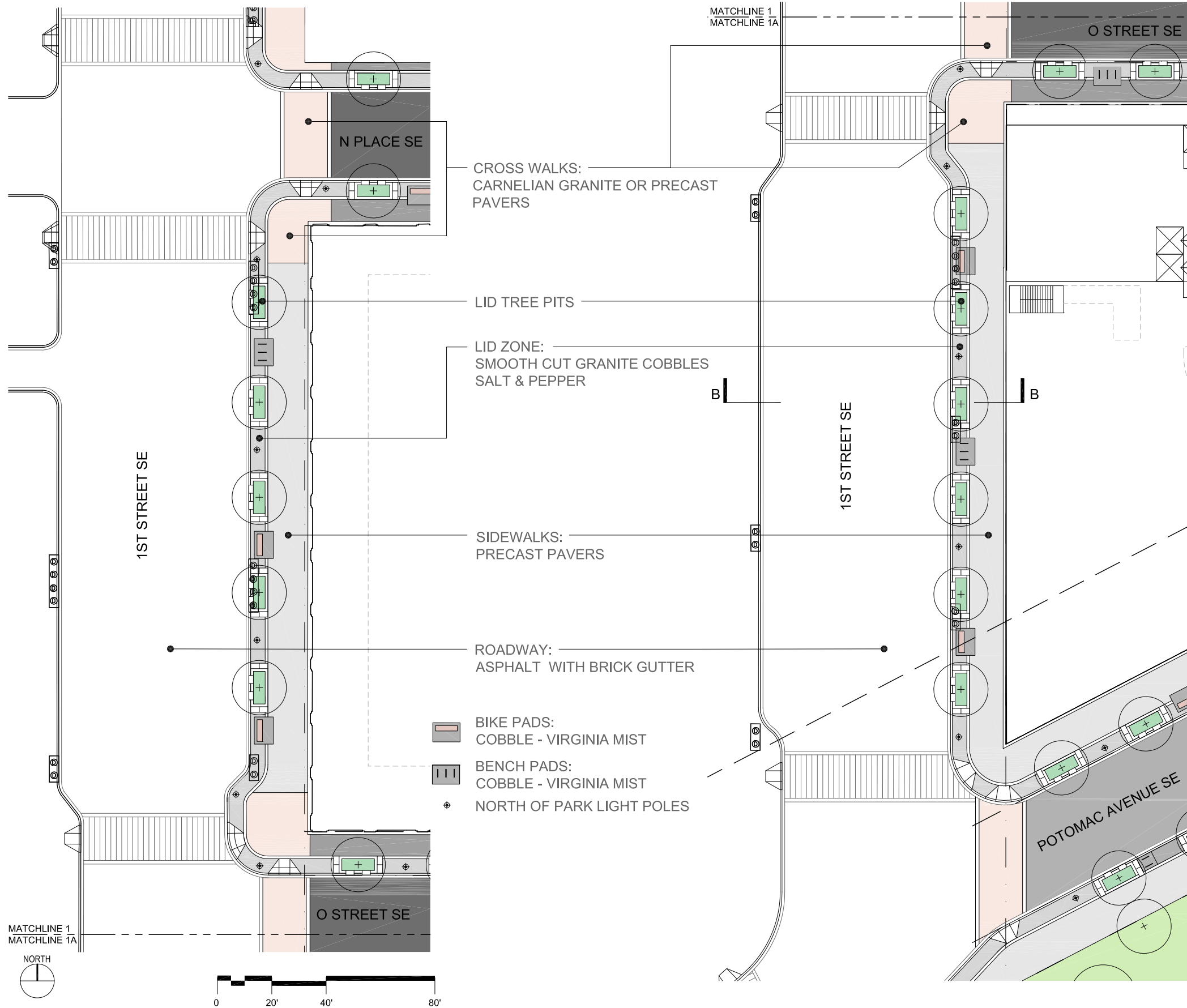


- O STREET :**
- ASPHALT ROADWAY
  - BRICK GUTTER
  - LID TREE PITS WITH GRANITE BAND
  - COBBLE BENCH AND BIKE PADS
  - TINTED CONCRETE SIDE WALKS
  - CARNELIAN CROSS WALKS
  - SMOOTH COBBLE INTERSECTIONS
  - NORTH OF PARK LIGHT POLES

**KEY PLAN**



# 1ST STREET MATERIALS PLAN

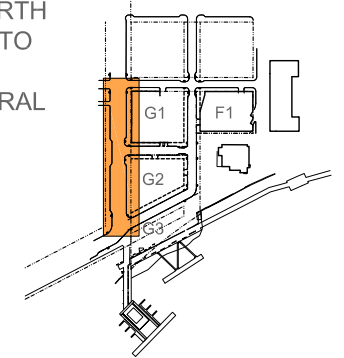



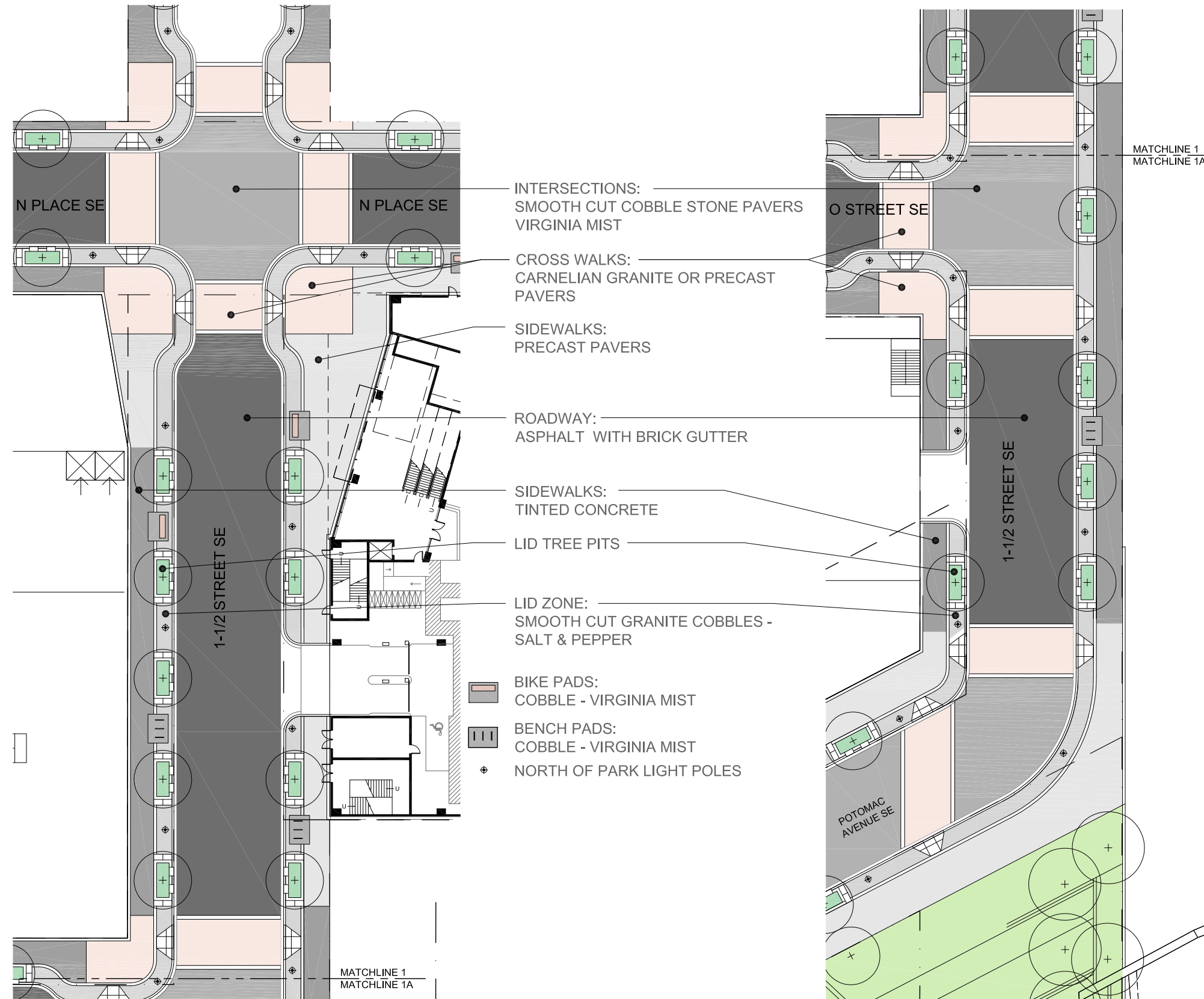
### 1st St.:

- ASPHALT ROADWAY
- BRICK GUTTER
- TREE PITS WITH GRANITE BANDS
- SMOOTH CUT COBBLE & GRANITE BAND
- COBBLE AND CONCRETE BENCH & BIKE PADS
- PRECAST PAVERS SIDEWALK
- CARNELIAN CROSSWALK
- SMOOTH COBBLE INTERSECTIONS

NOTE: FINAL IMPROVEMENTS NORTH OF CENTER LINE OF N PLACE SE TO BE CONSTRUCTED AS PART OF BUILD-OUT OF SOUTHEAST FEDERAL CENTER.

### KEY PLAN

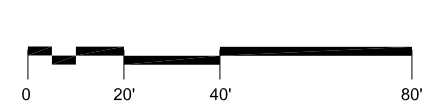
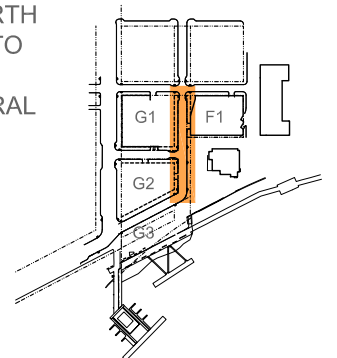




- 1-1/2 STREET:
- ASPHALT ROADWAY
  - BRICK GUTTER
  - LID TREE PITS WITH GRANITE BAND
  - SMOOTH COBBLE BAND
  - TINTED CONCRETE SIDE WALKS
  - CARNELIAN CROSS WALKS
  - SMOOTH COBBLE INTERSECTIONS
  - NORTH OF PARK LIGHT POLES

NOTE: FINAL IMPROVEMENTS NORTH OF CENTER LINE OF N PLACE SE TO BE CONSTRUCTED AS PART OF BUILD-OUT OF SOUTHEAST FEDERAL CENTER.

KEY PLAN



# POTOMAC AVE MATERIALS PLAN

