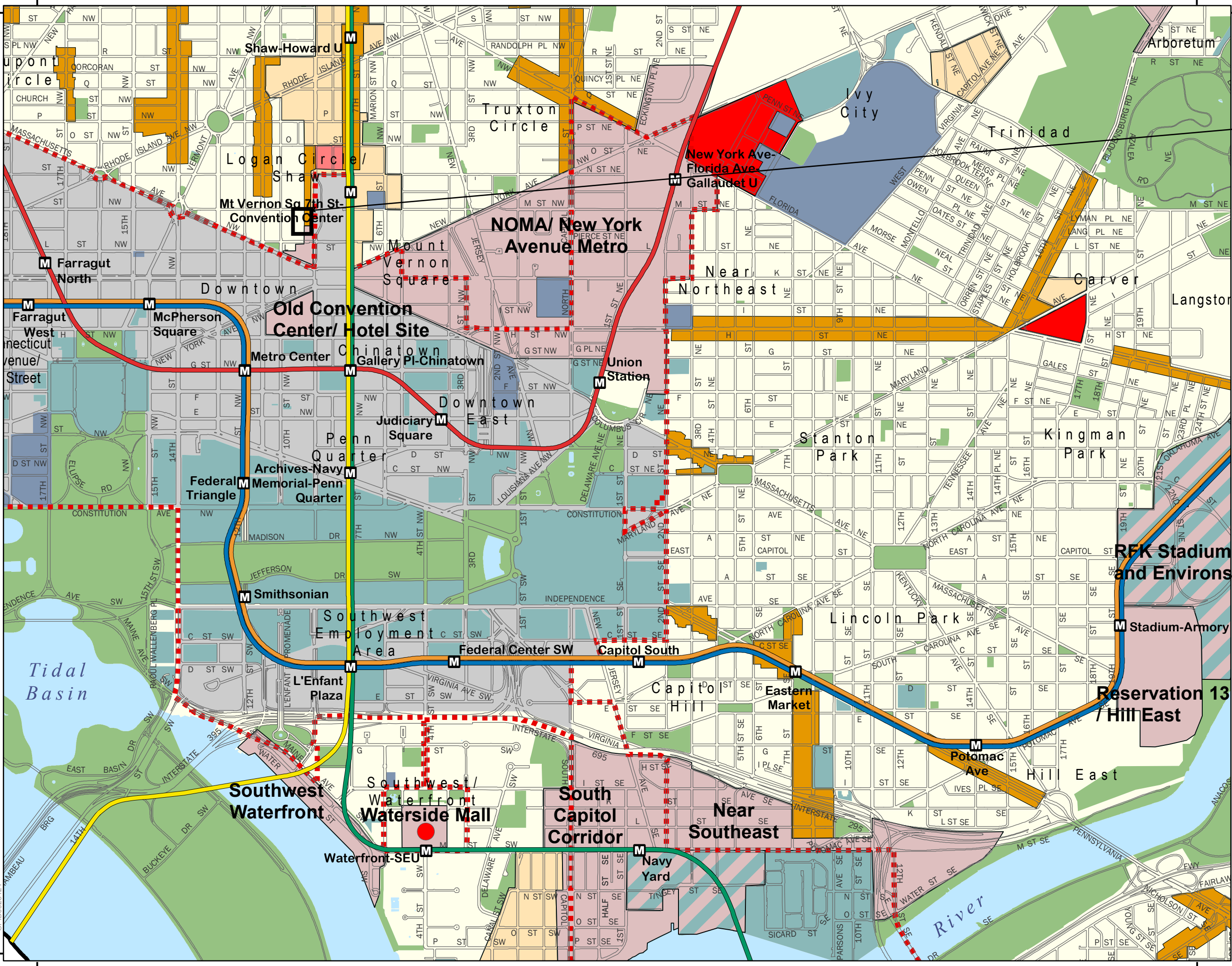
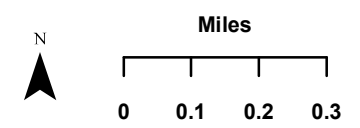
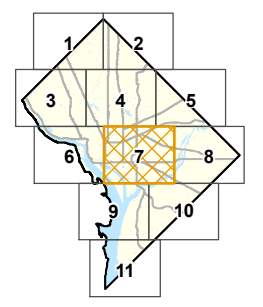


Comprehensive Plan Generalized Policy

Map 7



- Approx. Location of Subject Property
- Neighborhood Conservation Areas
- Neighborhood Enhancement Areas
- Land Use Change Areas
- Land Use Change Areas (Federal)
- Commercial/ Mixed Use Areas**
- Main Street Mixed Use Corridors
- Neighborhood Commercial Centers
- Enhanced/New Neighborhood Centers
- Multi-Neighborhood Centers
- Enhanced/New Multi-Neighborhood Centers
- Regional Centers
- Central Employment Area
- Other Map Elements**
- Federal Lands
- Central Washington
- Institutional Uses
- Parks - Federal and District-owned
- Water Bodies



Government of the District of Columbia
Office of Planning ~ January 2013

This map was created for planning purposes from a variety of sources. It is neither a survey nor a legal document. Information provided by other agencies should be verified with them where appropriate.

OPI0025424