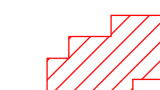
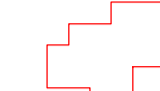








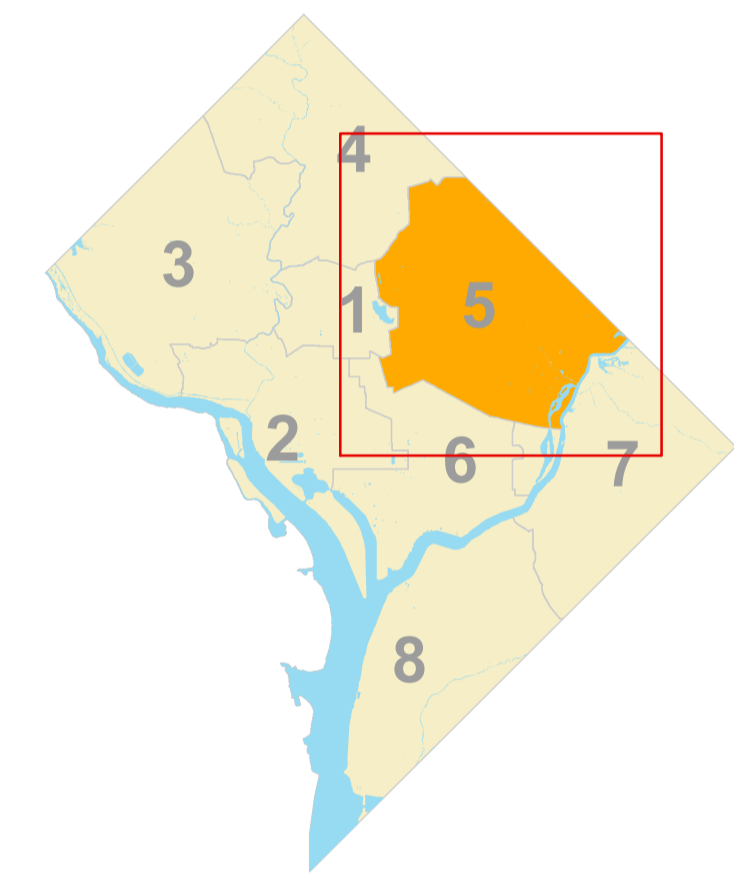


Ward 5 Zoning Districts

-  Pending Planned Unit Developments
-  Final Planned Unit Developments
-  Residential Zone
-  Residential Flat Zone
-  Residential Apartment Zone
-  Mixed-Use Zone
-  Neighborhood Mixed-Use Zone
-  Downtown Zone
-  Production, Distribution, and Repair Zone
-  Unzoned

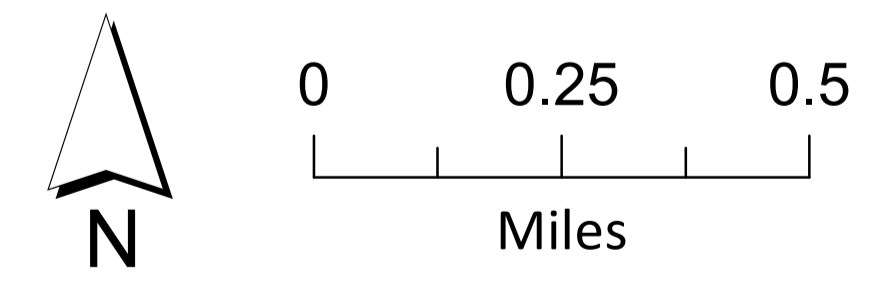
2026 Jackson St NE



Ward 5



Zoning Map of the District of Columbia



Ward Extract of the Official Zoning Map of the District of Columbia
Published on September 2020

To certify zoning on any property in order to satisfy a legal requirement, contact the office of Zoning at the address listed below.

Prepared by the District of Columbia Office of Zoning, 441 4th St NW, Suite 200 South, Washington, DC 20001
202-727-6311 | dcoz@dc.gov

DCOZ
ZONING COMMISSION
District of Columbia
CASE NO 21-14
EXHIBIT NO 6D

