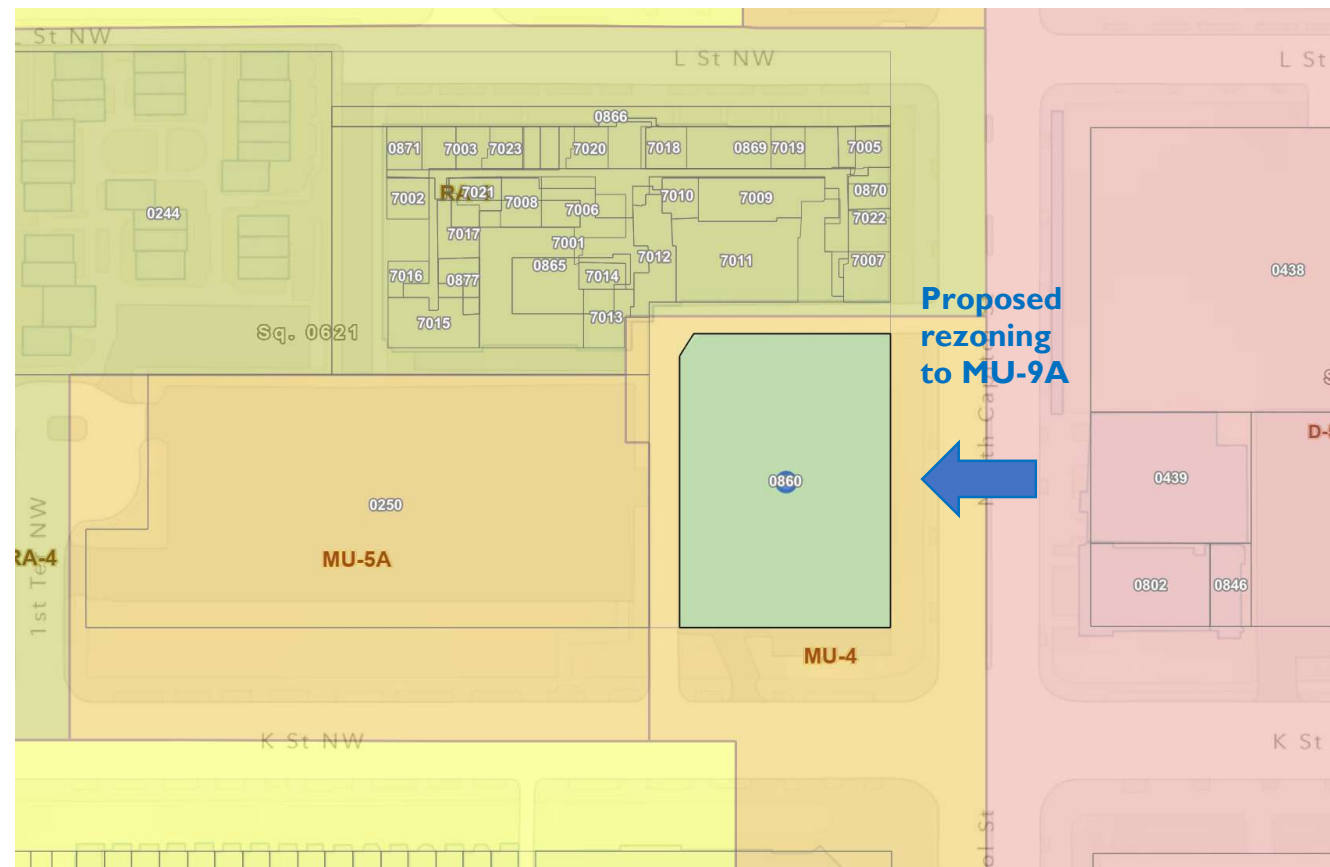
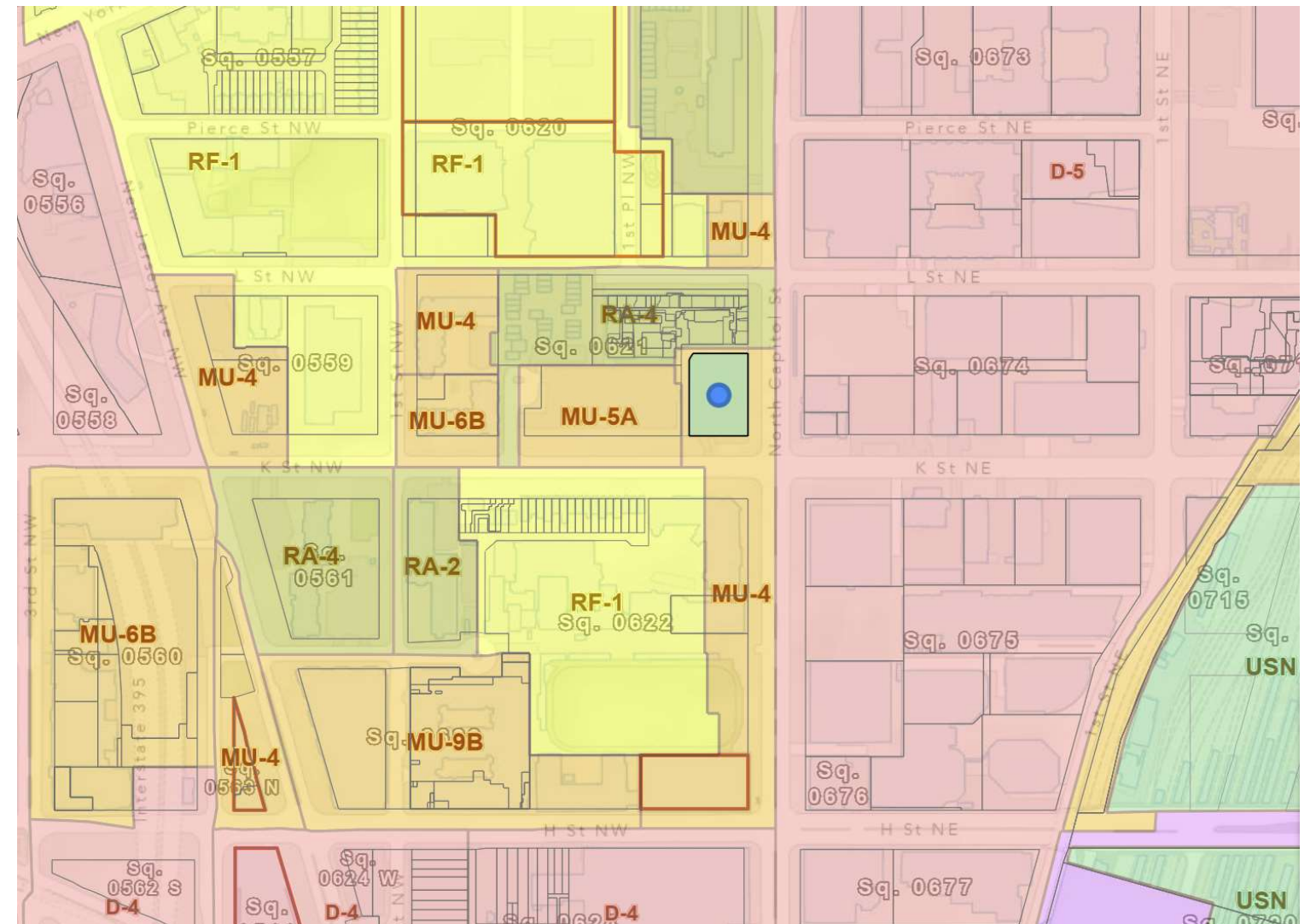


MAPS OF PROPERTY AND SURROUNDING AREA

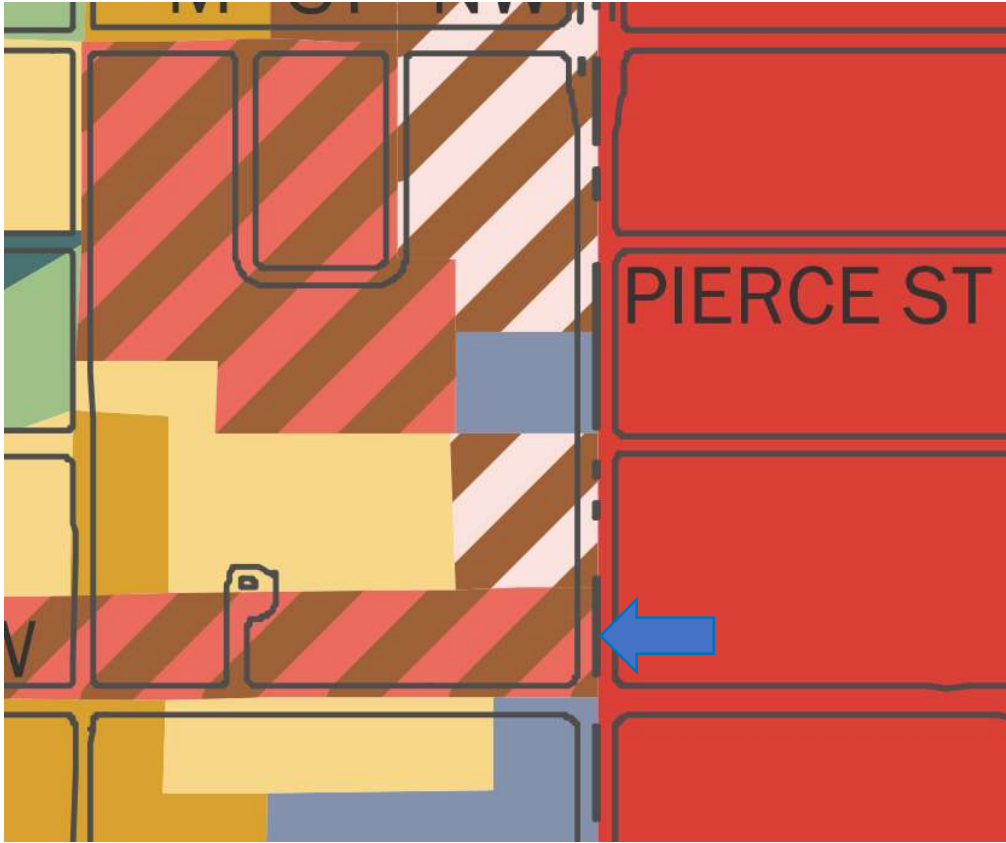
Property



Surrounding Area

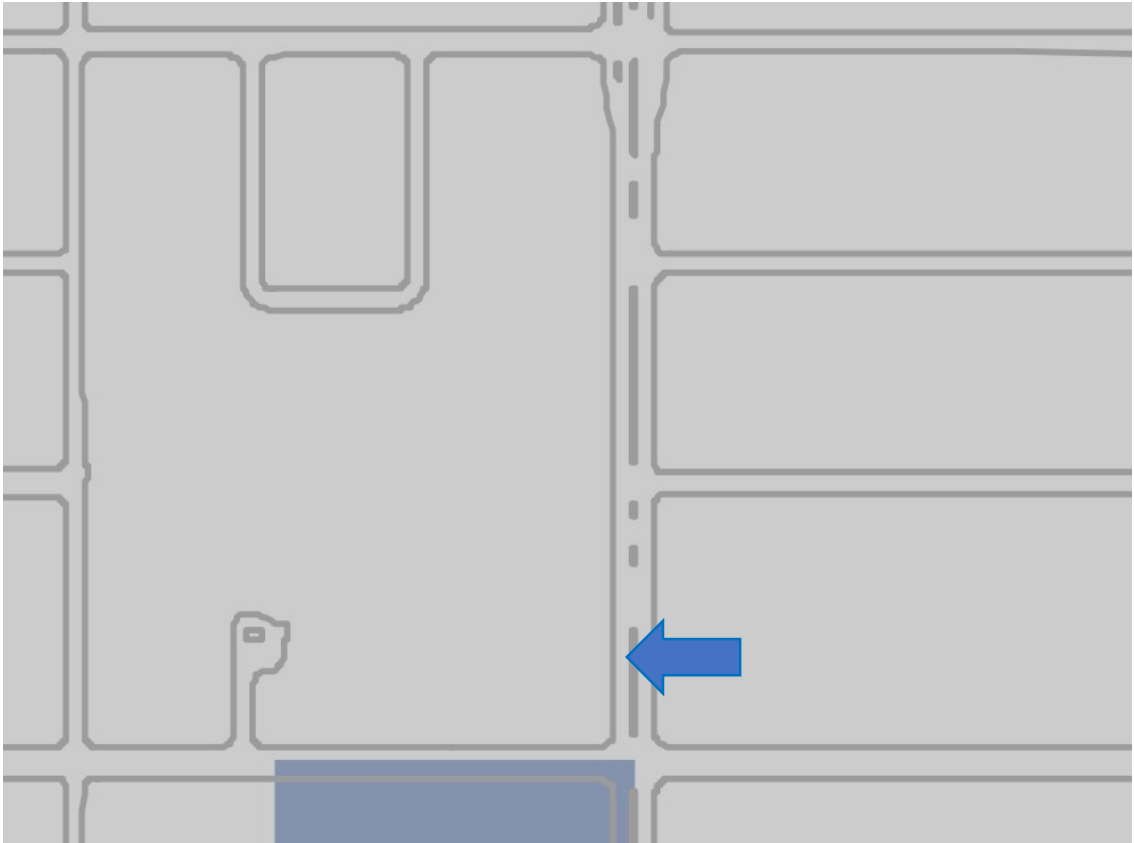


Future Land Use Map



- Residential-Low Density (RLD)
- Residential-Moderate Density (RMOD)
- Residential-Medium Density (RMED)
- Residential-High Density (RHD)
- Commercial-LowDensity (CLD)
- Commercial-Moderate Density (CMOD)
- Commercial-Medium Density (CMED)
- Commercial-High Density (CHD)
- Institutional (INST)
- Federal (FED)
- Local Public Facilities (LPUB)
- Parks, Recreation, and Open Space (PROS)
- Production, Distribution and Repair (PDR)
- Water
- Mixed Uses

Generalized Policy Map



- Enhanced/New Neighborhood Center
- Enhanced/New Multi-Neighborhood Center
- Institutional Uses
- Land Use Change Areas
- Land Use Change Areas (Federal)
- Federal Lands
- Regional Centers
- Multi-Neighborhood Centers
- Main Street Mixed Use Corridors
- Neighborhood Commercial Centers
- Central Washington
- Neighborhood Enhancement Areas
- Neighborhood Conservation Areas
- Water
- Parks