

# PUD SUBMISSION

JUNE 15, 2017





LEVEL P1 FLOOR PLAN	29
LEVEL P2 FLOOR PLAN	30
COURTS	31
BUILDING SECTIONS	32-33
CIRCULATION PLAN (Vehicular, Pedestrian, Bicycle + Metro)	34
DEVELOPMENT SUMMARY	35
BUILDING ELEVATION SOUTHWEST	36
VIEW SHEDS	37
VIEW SHED KEY PLAN	37
VIEW FROM PLEASANT STREET SE	38
VIEW FROM HOWARD ROAD SE	39
VIEW FROM BARRY FARM OVER HIGHWAY	40
VIEWS UNALTERED BY PROJECT	41
VIEW FROM WESTERN RIVER EDGE	42
VIEW FROM NORTH NAVY YARD	43
VIEWS UNALTERED BY PROJECT	44-47
DESIGN PRECEDENTS	48-49
CIVIL DRAWINGS	50
COVER SHEET	50
EXISTING CONDITIONS AND DEMOLITION PLAN	51
SITE PLAN	52
UTILITY PLAN	53
STORMWATER MANAGEMENT /GAR PLAN	54
EROSION AND SEDIMENT CONTROL	55
TRUCK TURN	56
BOUNDARY & TOPOGRAPHIC SURVEY	57

## TABLE OF CONTENTS

SITE: EXISTING CONDITION	4
ANACOSTIA WATERFRONT INITIATIVE 2004	5
EXISTING ZONING	6
PROPOSED ZONING	7
SITE PLAN	8
VISION PLAN	10
STREETSCAPE PLAN	11
PROPOSED HOWARD ROAD STREET SECTION A-A'	12
PROPOSED SIDE STREET SECTION B-B'	13
3D VIEWS	14
3D AERIAL VIEW TO NORTHWEST (towards Nationals Park)	14
3D AERIAL VIEW TO CAPITOL	15
3D VIEW FROM WEST	16
3D VIEW FROM EAST	17
3D VIEW STREETSCAPE (HOWARD ROAD SE)	18
3D VIEW (RESIDENTIAL)	19
PHASING AND BUILDING KEY PLAN	20
FLOOR PLANS	21
LEVEL 1 FLOOR PLAN	21
LEVEL 2 FLOOR PLAN	22
LEVELS 3-4 FLOOR PLAN	23
LEVELS 5-10 FLOOR PLAN	24
LEVELS 11-12 FLOOR PLAN	25
LEVEL 13 FLOOR PLAN	26
PENTHOUSE FLOOR PLAN	27
ROOF PLAN	28



ANACOSTIA METRO STATION

CEDAR TREE ACADEMY

DC HEALTH SERVICES

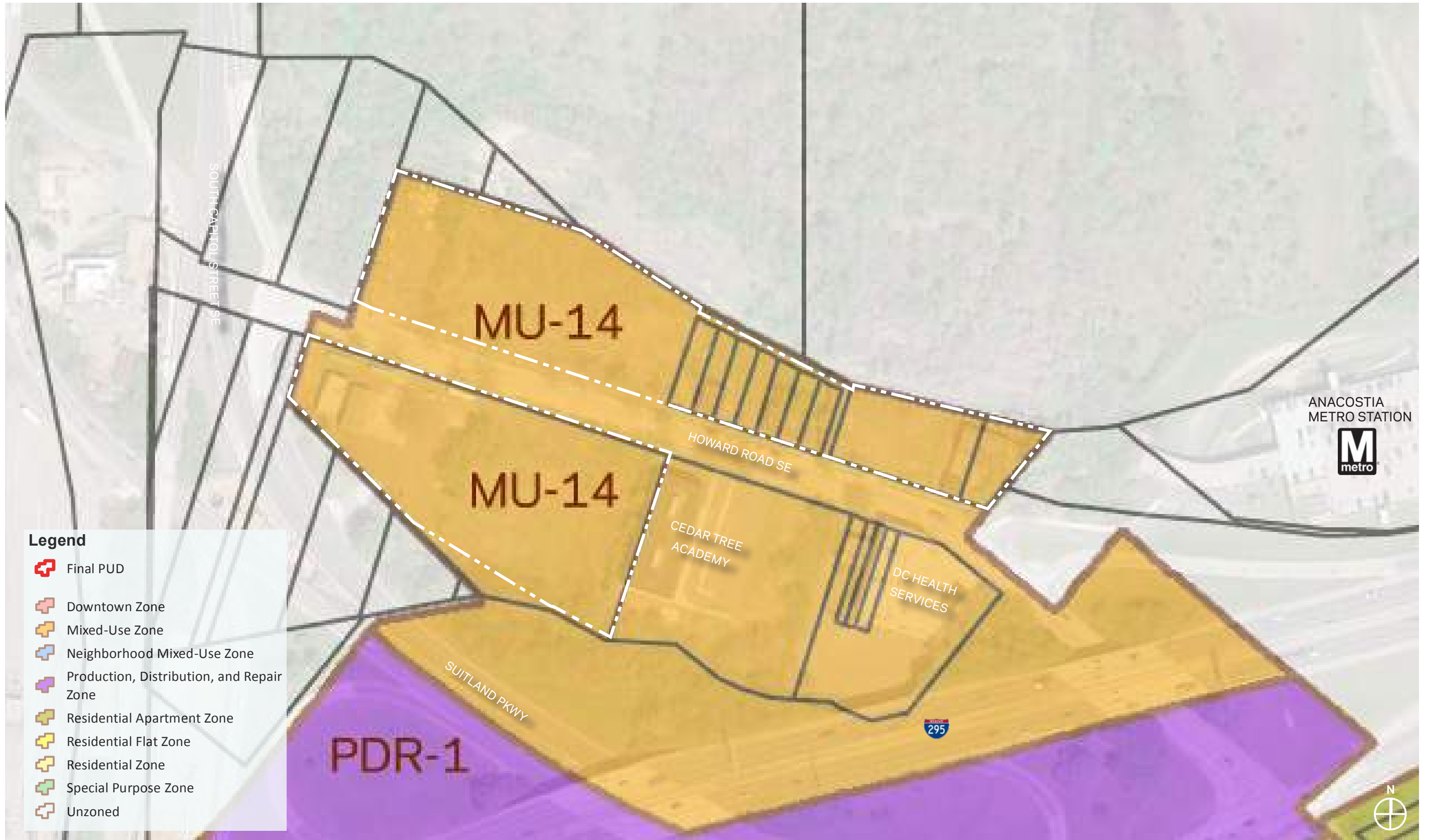
SOUTH CAPITOL STREET SE

HOWARD ROAD SE











SUITLAND PKWY







**Legend**

-  Final PUD
-  Downtown Zone
-  Mixed-Use Zone
-  Neighborhood Mixed-Use Zone
-  Production, Distribution, and Repair Zone
-  Residential Apartment Zone
-  Residential Flat Zone
-  Residential Zone
-  Special Purpose Zone
-  Unzoned

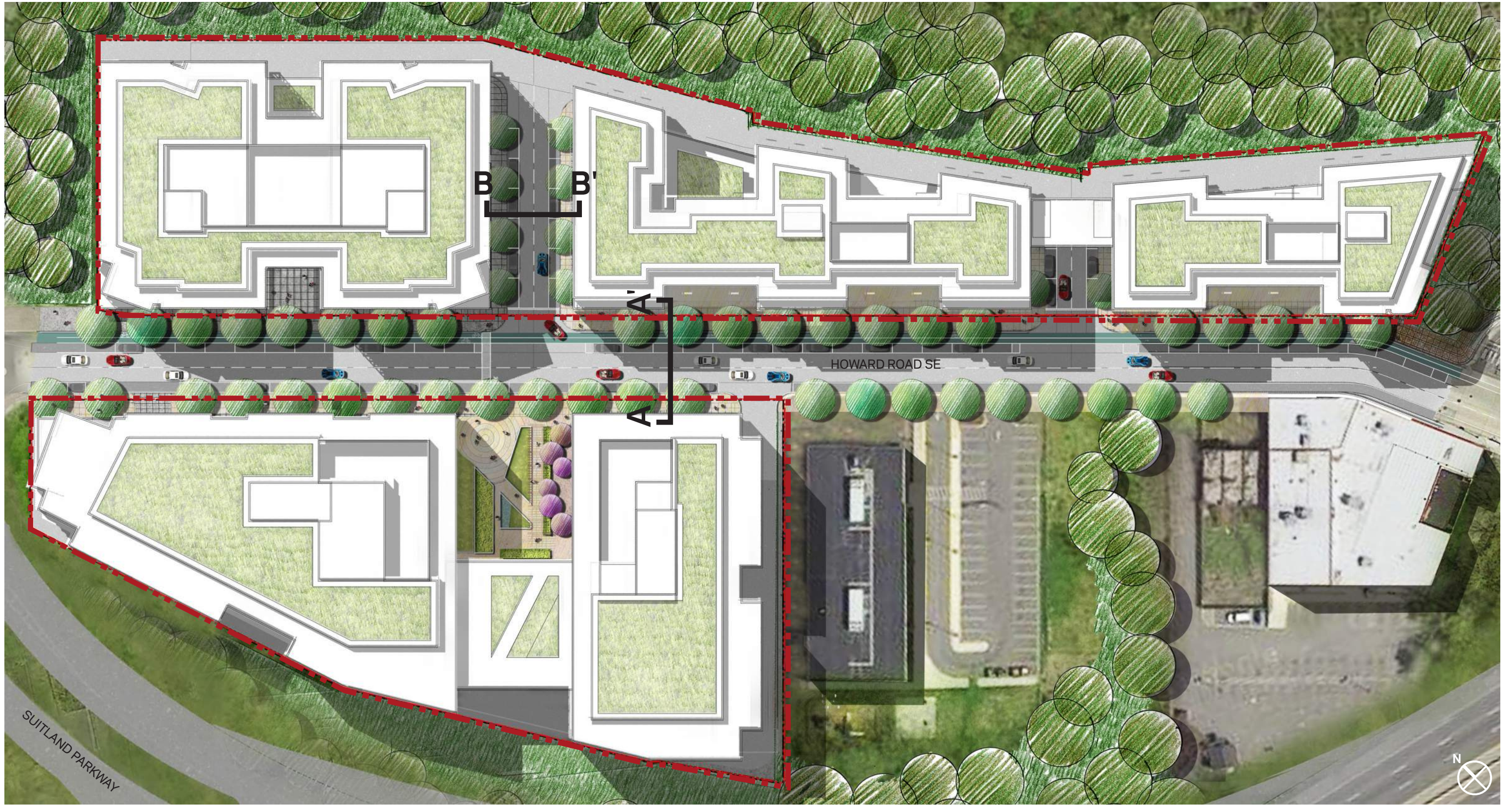












PROPOSED HOWARD ROAD STREET SECTION  
80' Public Realm - 62' ROW

