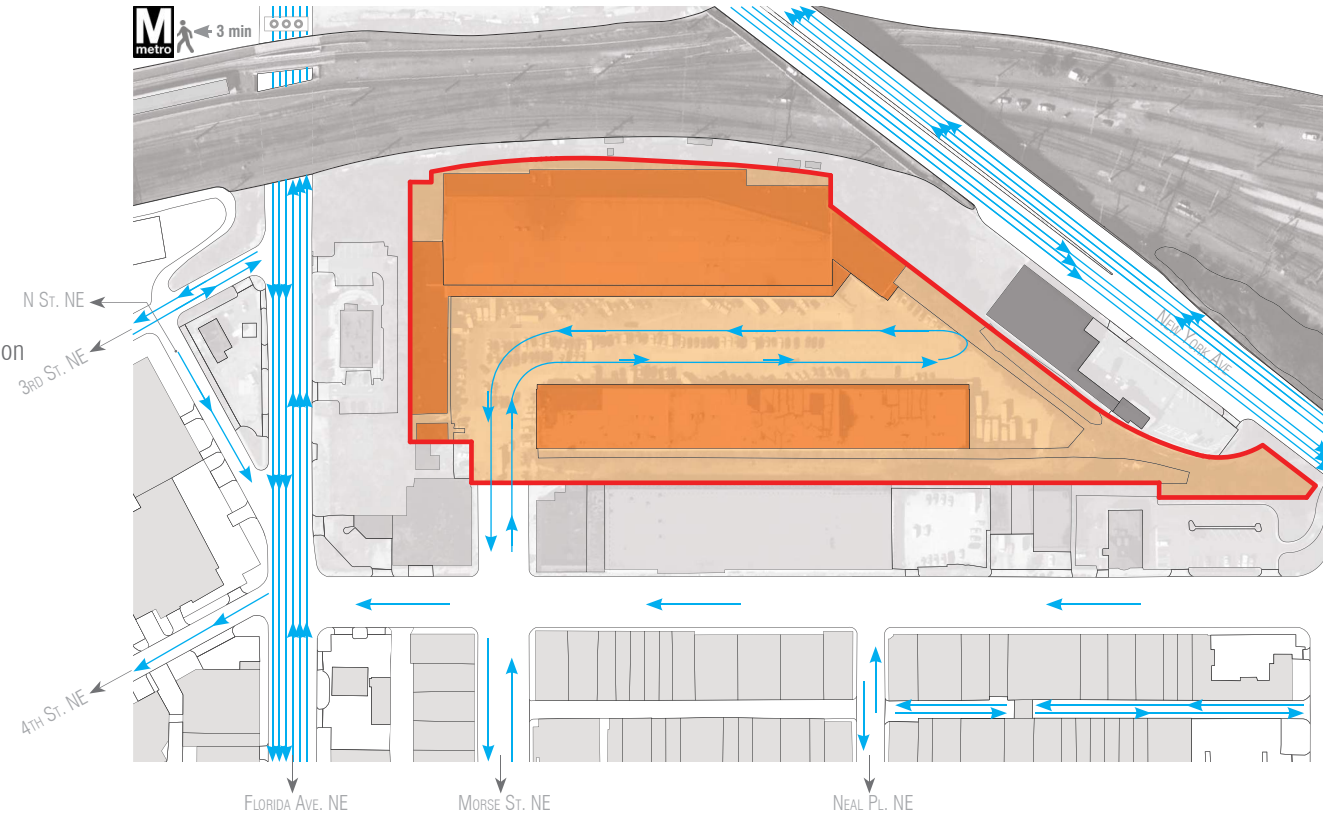
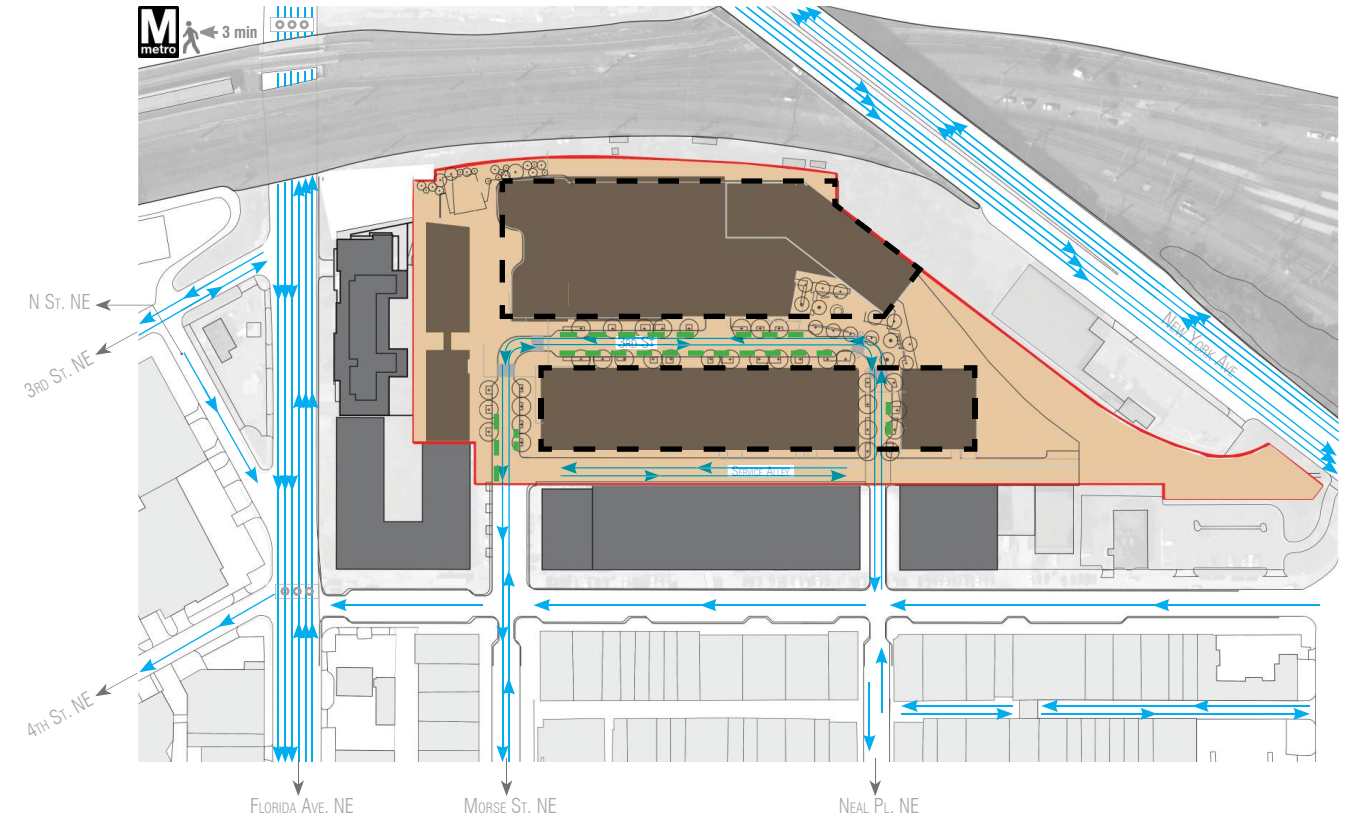


DIAGRAM KEY

- Lot 6
- ⇄ Vehicular Traffic
- Traffic Signal
- Below Grade Parking
- Above Grade Parking

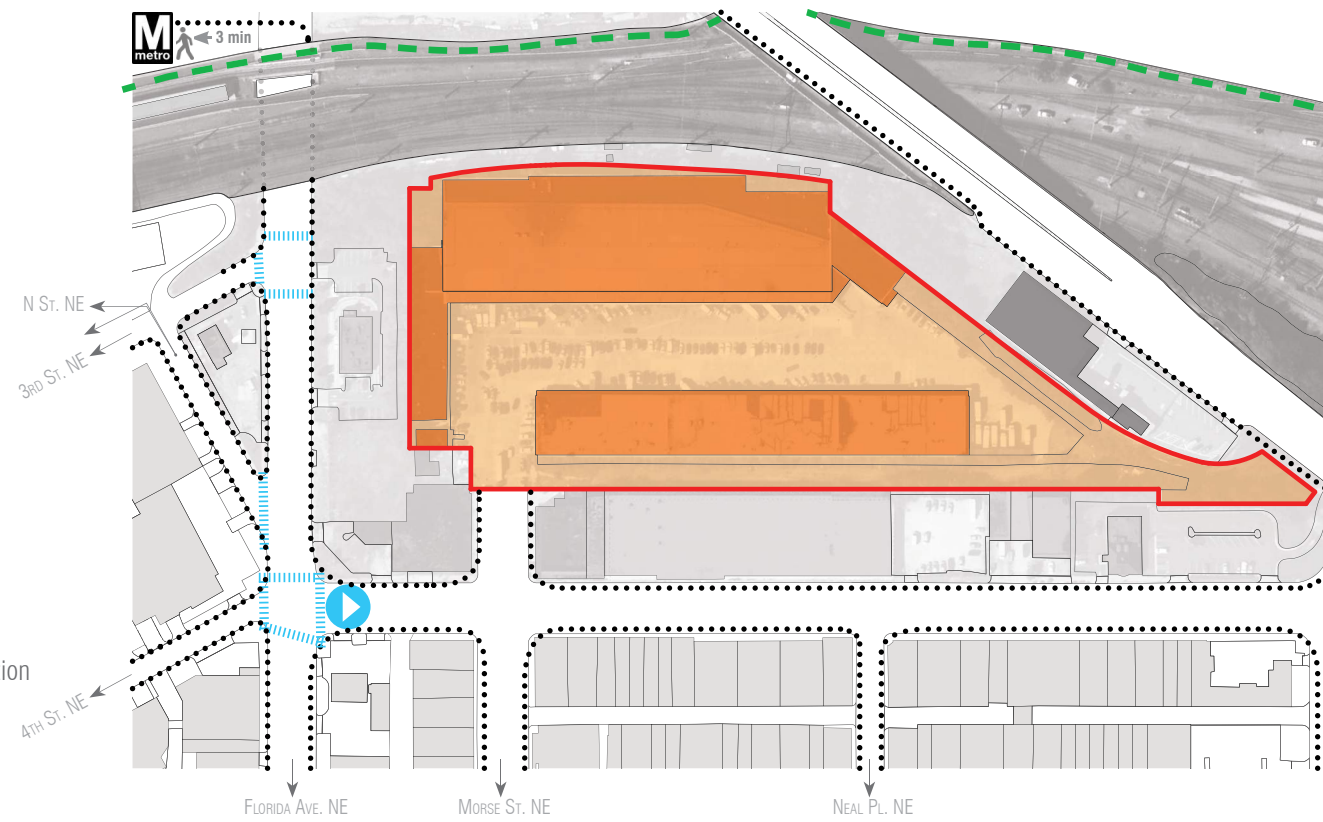


EXISTING: VEHICULAR CIRCULATION

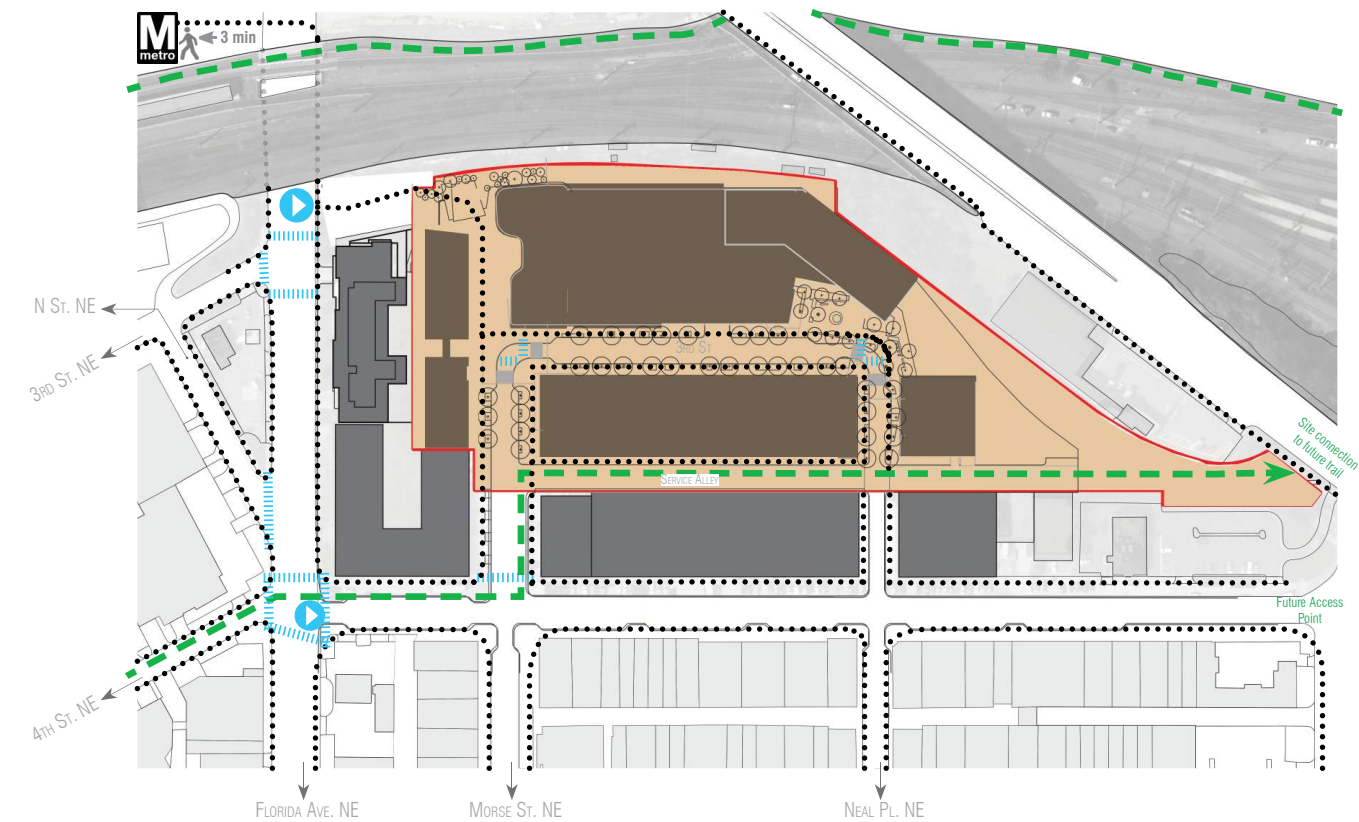


PROPOSED: VEHICULAR CIRCULATION

- Lot 6
- ▶ Pedestrian Entry
- Pedestrian Circulation
- Bicycle Circulation
- Pedestrian Cross walk
- NoMA / Gallaudet Metro Station



EXISTING: PEDESTRIAN/ BICYCLE CIRCULATION



PROPOSED: PEDESTRIAN/ BICYCLE CIRCULATION

SITE ANALYSIS





DECEMBER 23, 2016

SCALE: 1" = 50'-0"

KEY PLAN - POINTS OF VIEWS FOR RENDERED IMAGES





AERIAL VIEW FROM SOUTH EAST

DECEMBER 23, 2016



DECEMBER 23, 2016

AERIAL VIEW FROM SOUTH WEST



1. VIEW LOOKING TOWARDS BUILDING A-1 (HIGHRISE) FROM FLORIDA PARK

DECEMBER 23, 2016



DECEMBER 23, 2016

2. VIEW LOOKING TOWARDS OPEN SPACE BETWEEN BUILDING B AND LEVEL 2 HIGHLINE



3. VIEW LOOKING TOWARDS GANTRY AND BUILDING A-1 (HIGHRISE) FROM FLORIDA PAR

DECEMBER 23, 2016



DECEMBER 23, 2016

4. VIEW LOOKING EAST FROM UPPER FLORIDA PARK



5. VIEW LOOKING EAST FROM UPPER FLORIDA PARK TOWARDS MORSE STREET

DECEMBER 23, 2016



DECEMBER 23, 2016

6. VIEW LOOKING WEST ON MORSE STREET



7. VIEW LOOKING SOUTH TOWARDS BUILDING B PASS-THROUGH

DECEMBER 23, 2016