

EXISTING

- ① RHODE ISLAND AVE. METRO STATION
- ② PEDESTRIAN BRIDGE
- ③ STAIR-RAMP CONNECTION
- ④ METROPOLITAN BRANCH TRAIL

PROPOSED

- ⑤ RE-ALIGNED METROPOLITAN BRANCH TRAIL
- ⑥ PEDESTRIAN PLAZA
- ⑦ LANDING AND GRAND STAIR
- ⑧ RELOCATED PUBLIC ART
- ⑨ CYCLE LANE CONNECTION
- ⑩ FLEXIBLE OPEN SPACE





View of Stair to Edgewood Apartments



Plan Enlargement

- ① METROPOLITAN BRANCH TRAIL
- ② CYCLE LANES
- ③ EXISTING ART WALL
- ④ FLEXIBLE OPEN SPACE
- ⑤ GRAND STAIR
- ⑥ BUILT IN SEATING
- ⑦ GATE
- ⑧ ACCESS STAIR
(SUBJECT TO APPROVAL BY
ADJACENT PROPERTY OWNER)
- ⑨ SOIL TO BE STABILIZED AND REFORESTED
WITH 8 NATIVE TREES (12' HT. MIN)

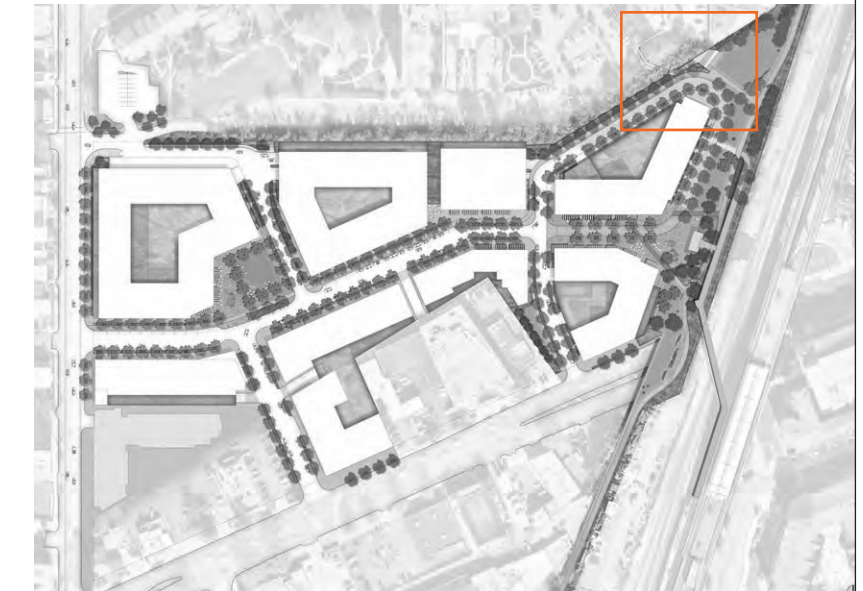


Precedent images of Access Stair



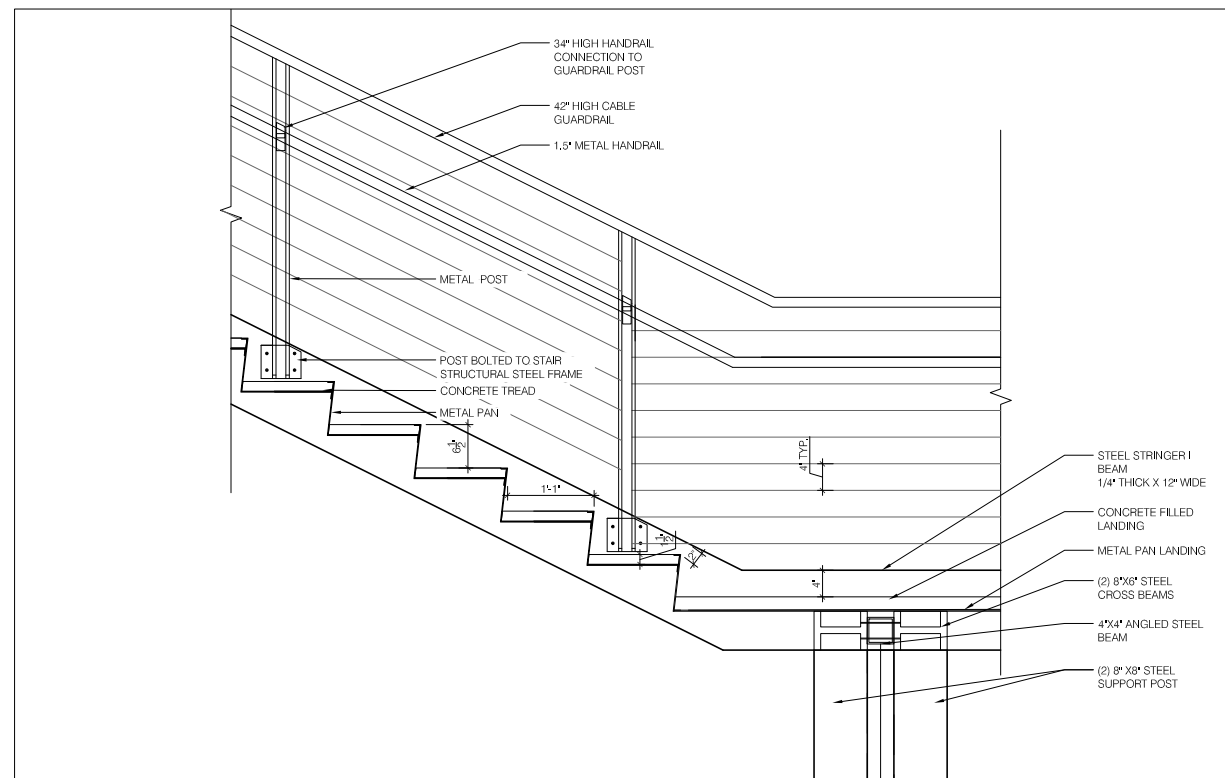
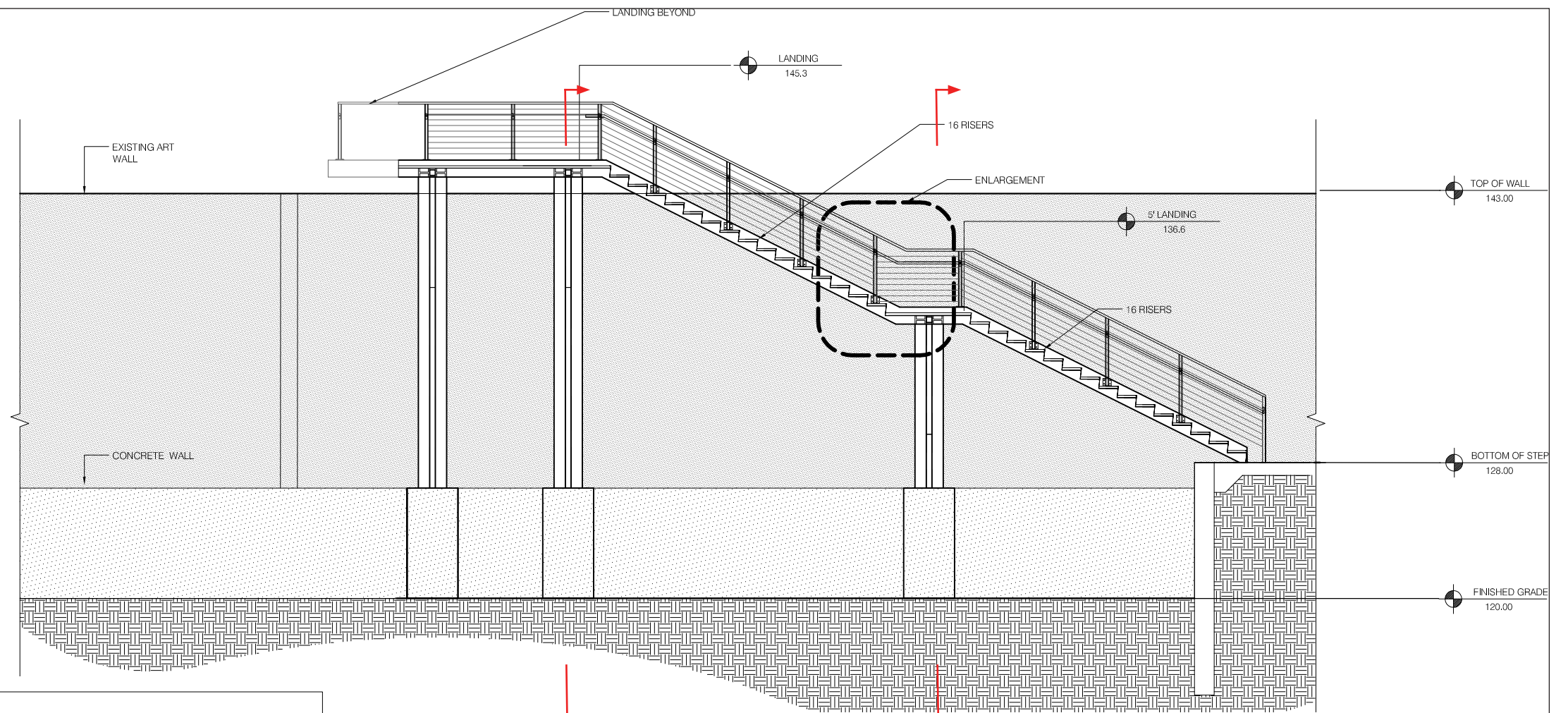
Bike Tire Trough

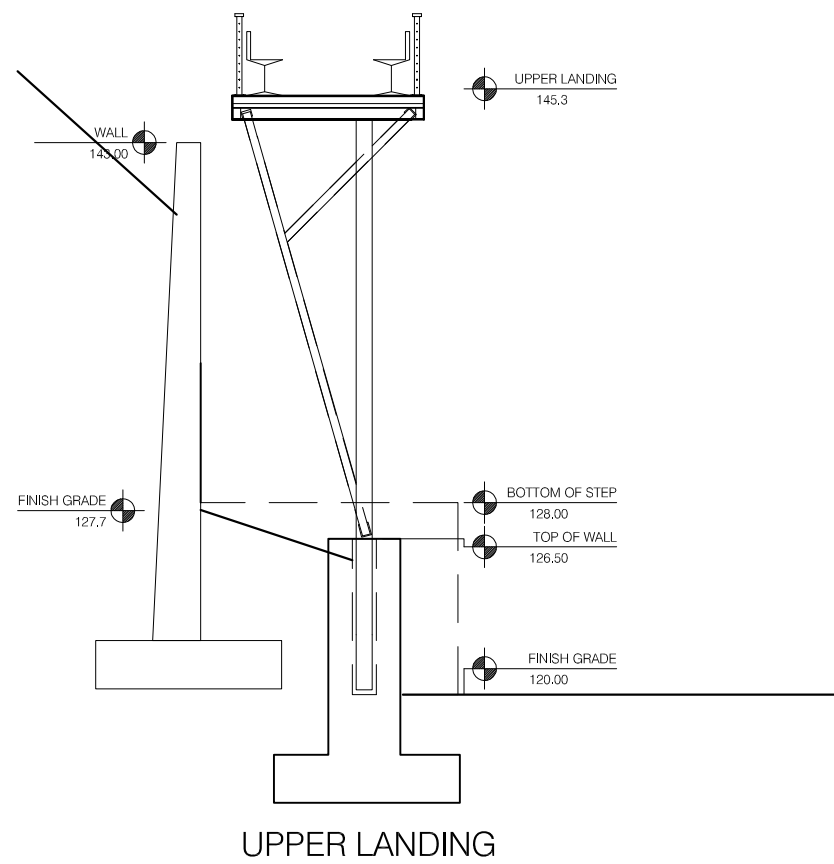
Note: Images identified here are not exact representations of proposed site elements. These images are shown to provide general character of site features. All Murals are to be planned and executed by an artist and the images shown are for illustrative purposes only.



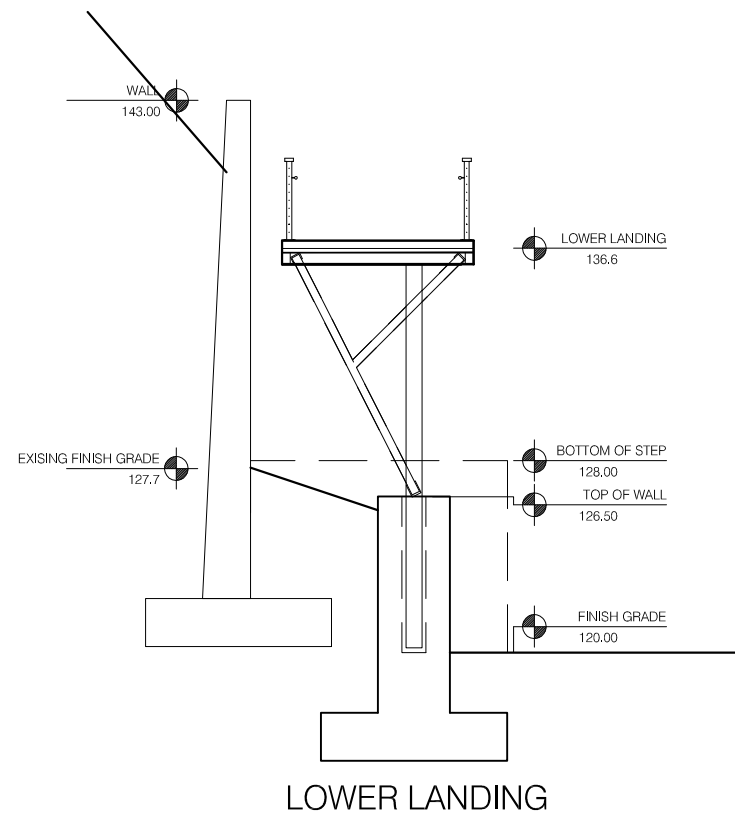
KEY PLAN



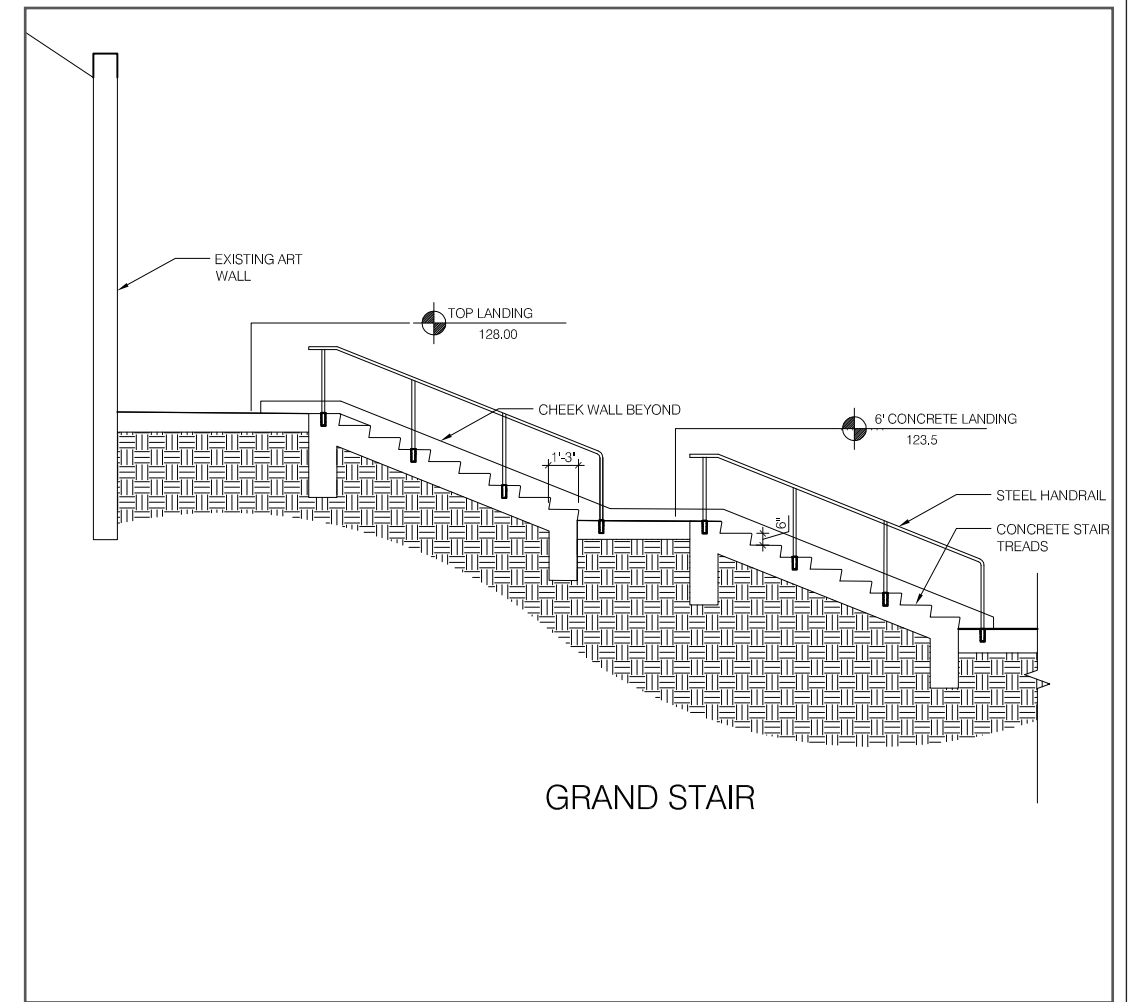




SECTION A1



SECTION B1





- ① STREET LIGHT POLES
- ② CATENARY LIGHTS
- ③ UP LIGHTS AT ART WALL
- ④ PEDESTRIAN SCALE LIGHT POLES
(Represented for illustrative purposes only. Final Selection to be determined in Stage 2 submission)
- ⑤ MBT LIGHT FIXTURE
(Lights along MBT trail to remain as existing and relocated as necessary for trail realignment)

Note: Light Fixtures identified here are not exact representations of proposed site elements. These images are shown to provide general character of site features.



Catenary Lights



Pedestrian Scale Light Poles



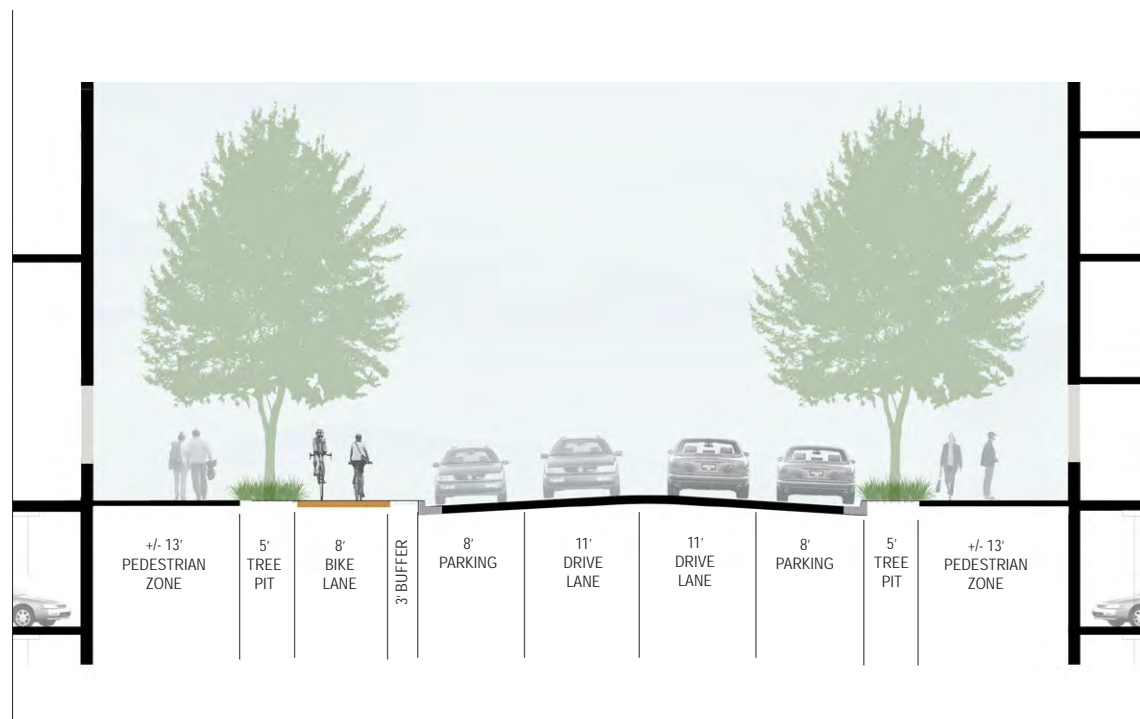
Wall Up Lighting



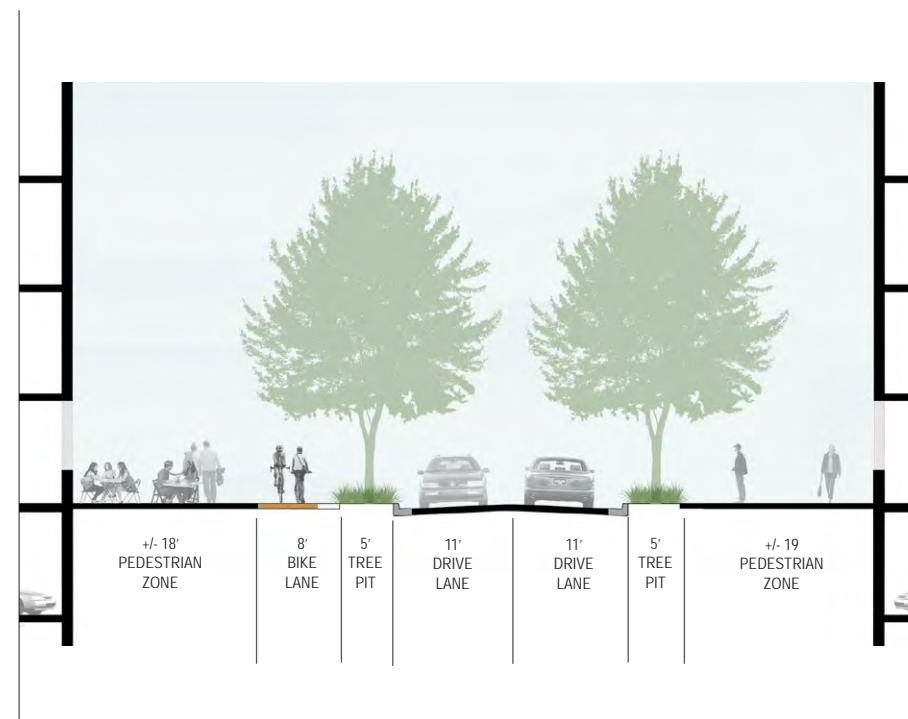


PEDESTRIAN PLAZA

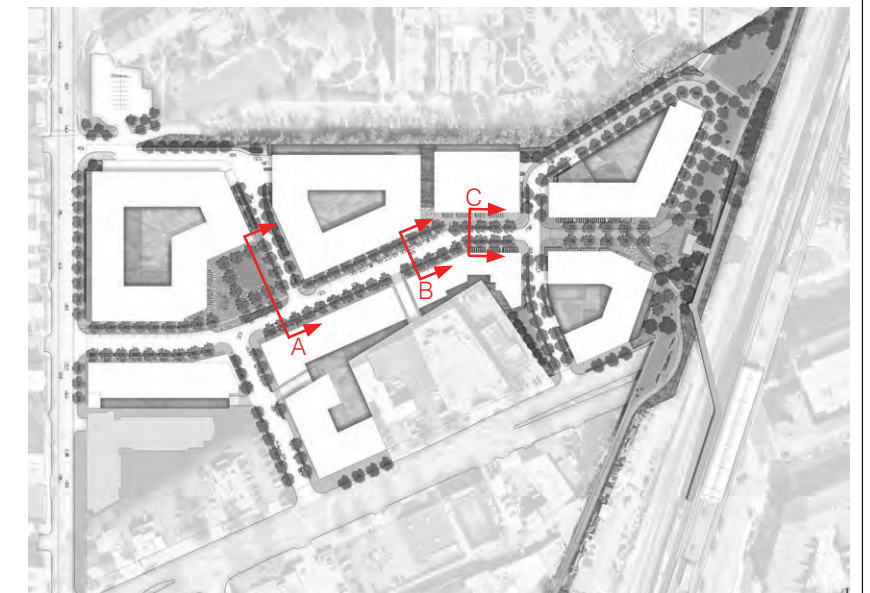
SECTION A



SECTION B



SECTION C



KEY PLAN



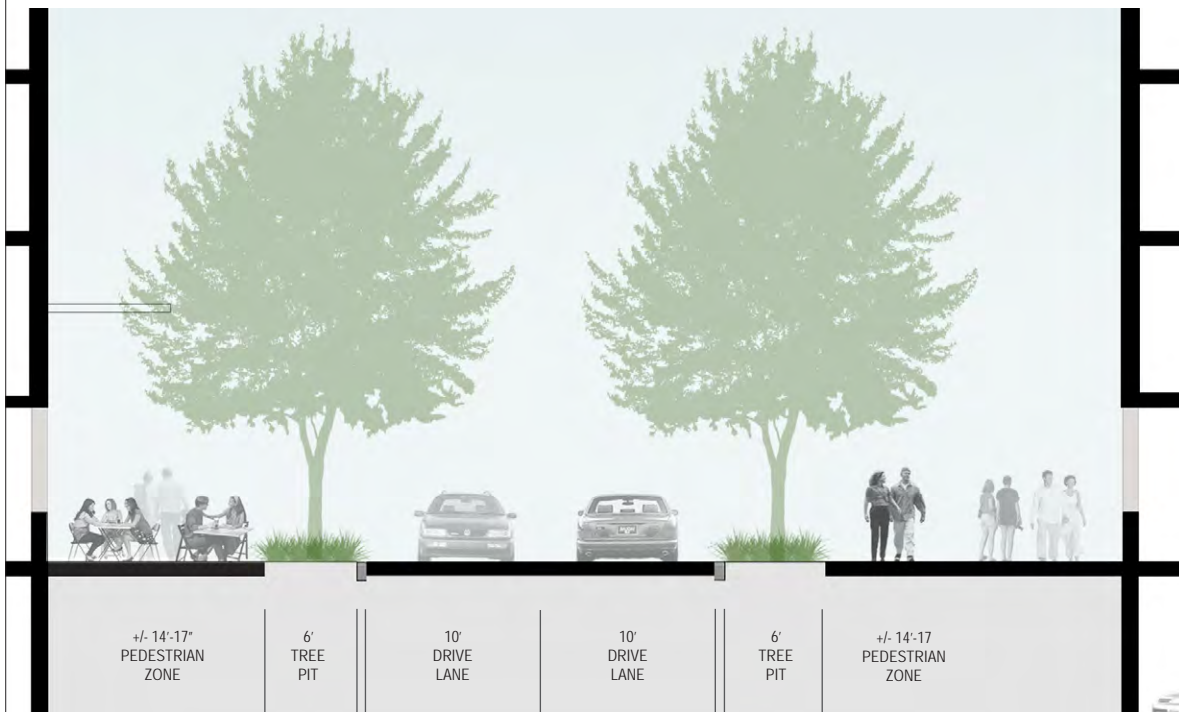


PEDESTRIAN PLAZA AND SHARED STREET

LANDING FOR STAIR TO METRO

METROPOLITAN BRANCH TRAIL

SECTION I



+/- 14'-17' PEDESTRIAN ZONE
6' TREE PIT
10' DRIVE LANE
10' DRIVE LANE
6' TREE PIT
+/- 14'-17' PEDESTRIAN ZONE

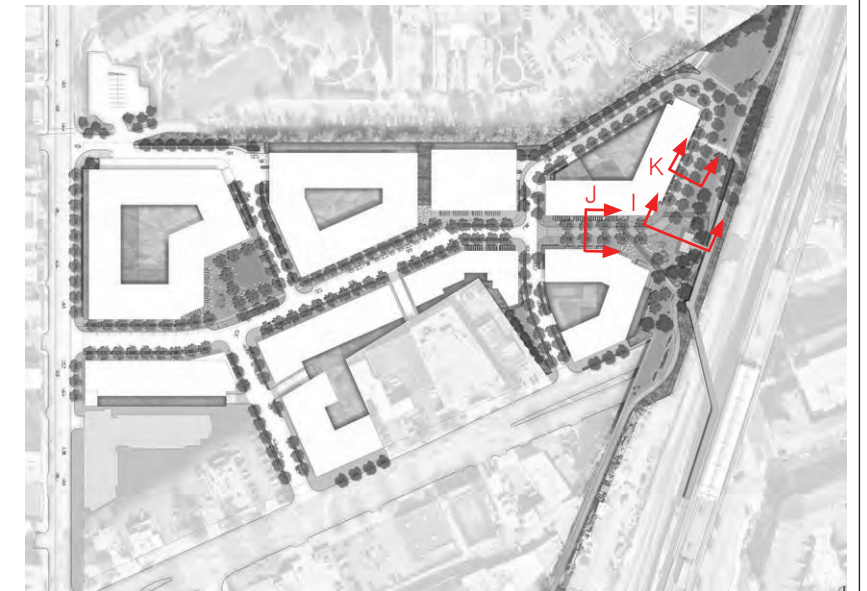
PEDESTRIAN PLAZA

SECTION J



+/- 6' PED. ZONE
5' TREE PIT
10' DRIVE LANE
10' DRIVE LANE
5' TREE PIT
PARK

SECTION K



KEY PLAN

