



BEFORE THE ZONING COMMISSION  
OF THE DISTRICT OF COLUMBIA



FORM 110 – AFFIDAVIT OF POSTING

Before completing this form, please review the instructions on the reverse side.  
Print or type all information unless otherwise indicated.

Denis Suski (Name of person posting the property), being first duly sworn, do hereby depose and say that:

On February 10, 2016 (date) at 6:00 - 7:30 PM (time) I caused 24 (number of notices)

Zoning Sign(s) furnished by the Secretary to the Zoning Commission to be posted on private property known as:

Street intersections listed below and attached (address of premises)

In plain view of the public on the following street frontages:

I caused to be taken, 24 (no. of photos) photograph(s), attached hereto, of the Zoning Sign(s) in place which fairly depict each

Zoning Sign as seen by the public. The photographs are numbered and correspond to the following street frontages:

Photograph No.	Street Frontage
1	Lanier PL NW (north) and Quarry RD NW
2	Lanier PL NW (south) and Quarry RD NW
3	Argonne PL NW (north) and Lanier PL NW
4	Argonne PL NW (south) and Lanier PL NW
5	Argonne PL NW (north) and Harvard ST NW
6	Argonne PL NW (south) and Harvard ST NW
7	18th ST NW (west) and Quarry RD NW
8	18th ST NW (east) and Quarry RD NW
9	Lanier PL NW (north) and Ontario RD NW
continued on separate sheet	

ZONING COMMISSION  
District of Columbia

CASE NO. 15-09

I/We certify that the above information is true and correct to the best of my/our knowledge, information and belief. Any person(s) using a fictitious name or address and/or knowingly making any false statement on this application/petition is in violation of D.C. Law and subject to a fine of not more than \$1,000 or 180 days imprisonment or both.  
(D.C. Official Code § 22-2405)

Date: March 16, 2016 Signature: Denis Suski

Subscribed and sworn to before me this 16<sup>th</sup> (date) day of March (month) 2016 (year)

Miles Aitken (signature)  
Notary Public, D.C.

My commission expires on: 06/30/19 (date)



Photograph No.	Street Frontage
10	18th ST NW (east) and Ontario RD NW
11	18th ST NW (west) and Ontario RD NW
12	Lanier PL NW (north) and Ontario RD NW
13	Lanier PL NW (south) and Ontario RD NW
14	Ontario RD NW (south) and Lanier PL NW
15	Lanier PL NW (north) and Adams Mill RD NW
16	Lanier PL NW (south) and Adams Mill RD NW
17	2900 Adams Mill RD NW
18	2800 Adams Mill RD NW
19	1855 Ontario PL NW (south side toward Adams Mill RD)
20	1855 Ontario PL NW (north side toward Adams Mill RD)
21	Ontario PL NW (south) and Ontario RD NW
22	Ontario PL NW (north) and Ontario RD NW
23	2717 Ontario RD NW (east side)
24	2716 Ontario RD NW (west side)



1.




2. (moved)



3.




4. (moved)




5.



6.



7.



8.



9.



10.



11.



12. (moved)



13.



14. (moved)



15. (moved)



16. (moved)



17. (moved)



18.



19. (moved)



20. (moved)




21. (moved)



22. (moved)



23. (moved)




24.



new #2.



new #4.



new #12.



new #14.



new #15.



new #16.



new #17.



new #19.



new #20.



new #21.



new #22.



new #23.