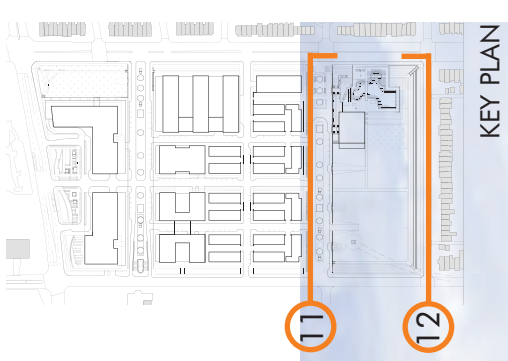




# 11 SOUTH SERVICE COURT FACING SOUTH



SOUTH SERVICE COURT @ 1165'  
COMMUNITY CENTER MP @ 165'  
ELEV.



KEY PLAN

# 12 CHANNING STREET FACING NORTH

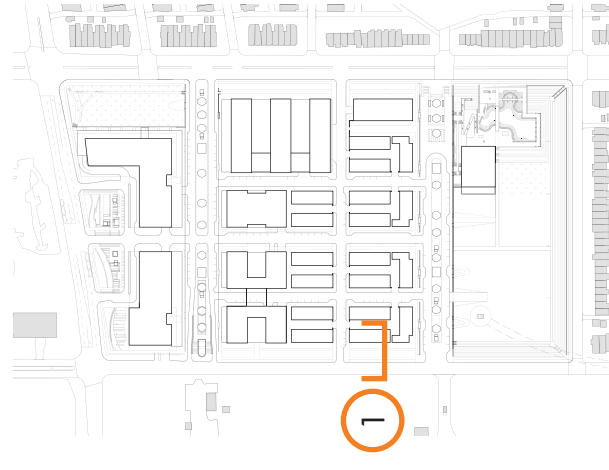


HOUSES MP @ 168'  
SOUTH SERVICE COURT @ 165'  
COMMUNITY CENTER MP @ 165'  
ELEV.



ZONING COMMISSION  
District of Columbia  
CASE NO.13-14  
EXHIBIT NO.32A1A16

1 FIRST STREET: ROW HOUSE



SCALE



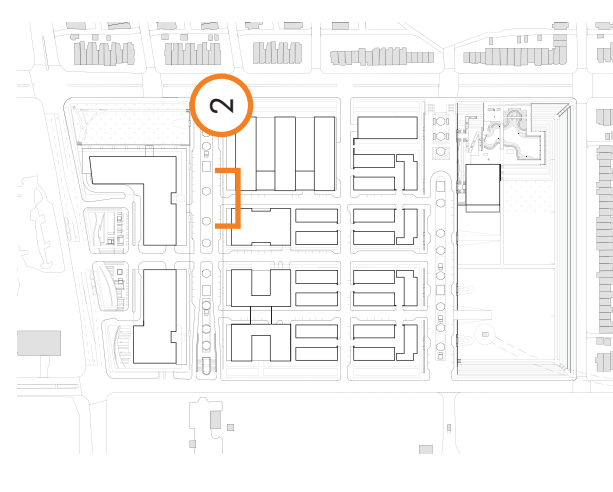
KEY PLAN



EE&K a Perkins Eastman company

# STREET SECTIONS

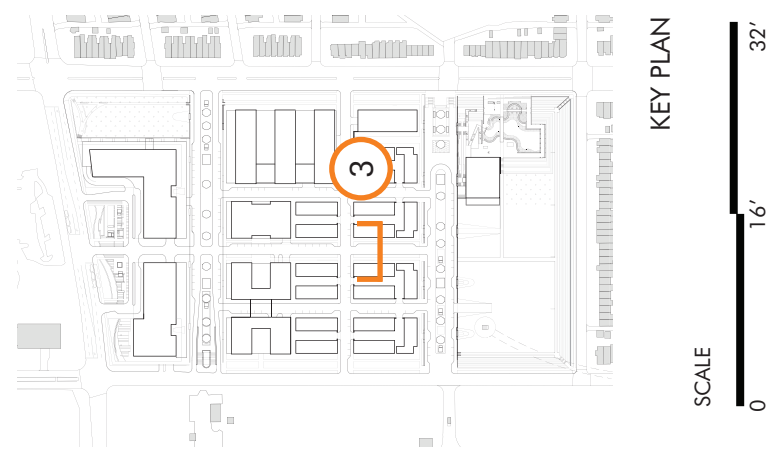
## 2 QUARTER STREET: HEALTHCARE FACILITY & GROCERY/MULTIFAMILY



SCALE  
0 16' 32'

KEY PLAN

3 HALF STREET: ROW HOUSES



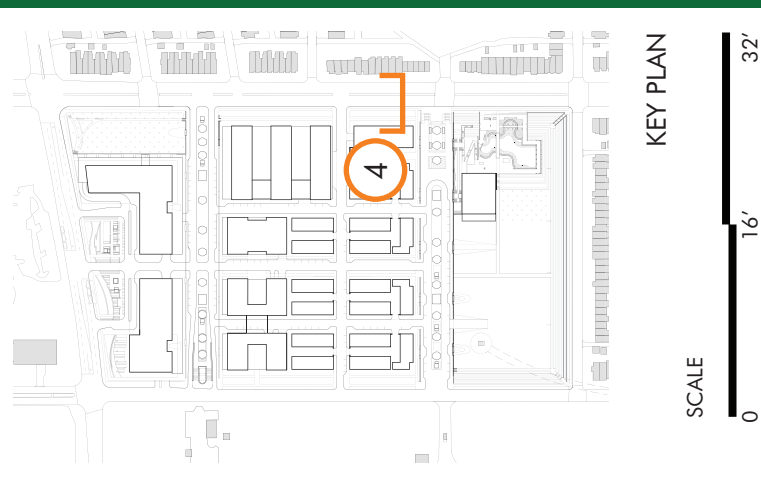


EE&K a Perkins Eastman company

# STREET SECTIONS

# MASTER PLAN

## 4 NORTH CAPITOL STREET: ROW HOUSES



5 NORTH SERVICE COURT: HEALTHCARE FACILITY & GROCERY/MULTIFAMILY

