

GOVERNMENT OF THE DISTRICT OF COLUMBIA
Office of Zoning



May 8, 2015

To Whom It May Concern.

The D C Office of Zoning is providing this letter to inform all property owners within 200 feet of a development project of conditions associated with the approval of the project.

The following is offered for informational purposes only **You are not required to respond or take any other action with respect to this letter. Further, the record in this case is closed and no additional documentation will be accepted.**

The D.C. Zoning Commission recently approved the following project, which is within 200 feet of your property

Z.C. Case No. 13-14 (Vision McMillan Partners, LLC and Office of the Deputy Mayor for Planning and Economic Development - First-Stage PUD, Consolidated PUD, and Related Map Amendment @ Square 3128, Lot 800 - McMillan Reservoir Slow Sand Filtration Site)

This application was approved pursuant to the conditions attached to this letter

Please note: The timeframe for development of an approved project varies depending on the scope and complexity of the project. As such, the attached enumerated conditions may not be pertinent or at issue until a future date

If you are interested in learning more about this case, or have questions about the definition of terms enumerated in the conditions, you can obtain a copy of the written Order that contains the conditions from the D.C. Office of Zoning website (www.dcoz.dc.gov) From the homepage, select the "Search" tool in the blue left sidebar, navigate to a search of "ZC and BZA Orders," and enter the case number provided above. Once you obtain the Order, if you have questions *specifically pertaining to enforcement of the aforementioned condition(s)*, please contact the DC Office of Zoning Compliance Review Specialist at (202) 727-6311

SINCERELY,

SHARON S. SCHELLIN
Secretary to the Zoning Commission

Conditions to Z.C. Order No. 13-14

In consideration of the Findings of Fact and Conclusions of Law contained in this Order, the Zoning Commission for the District of Columbia **ORDERS APPROVAL** of the Application for preliminary review and approval of a first-stage PUD, consolidated PUD, and a related map amendment to zone the north portion of the PUD Site (Parcel 1) to the C-3-C Zone District, for a depth of 277 feet as measured from the middle of the curb at Michigan Avenue, N W , and the remainder of the PUD Site to the CR Zone District. The approval of this PUD is subject to the guidelines, conditions, and standards set forth below

A. FIRST-STAGE PUD DEVELOPMENT PARAMETERS

- 1 *Architectural Plans* The PUD shall be developed in accordance with the Master Plan (Volume 1) and the PUD and Consolidated Stage Two (Volume 2) prepared by EEK Perkins Eastman Architects, dated April 11, 2014, marked as Exhibits 32A1A1-32A1A26 and 32A2A1-32A2A72 (hereinafter Exhibit 32A), and supplemented by drawings submitted on June 23, 2014, marked as Exhibits 832A1-832A3 (hereinafter "Ex 832A") in the record, and the drawings submitted on August 25, 2014, marked as Exhibit 849A1-849A2 (hereinafter "Exhibit 849A") (the "Plans"), as modified by the guidelines, conditions, and standards herein,
- 2 *Project Uses and Density* The PUD shall be a mixed-use development devoted to residential, retail, service, institutional, community, and medical and related office uses, as shown on the approved Master Plan. The PUD shall have a maximum overall density of 1.92 FAR (2.36 FAR excluding the private rights of way), and a combined gross floor area of approximately 2,070,753 square feet,
- 3 *Building Heights* The maximum building height of the Healthcare Facility on Parcel 1, to be located in the C-3-C Zone District, shall not exceed 115 feet. The maximum building height on Parcel 2, to be located in the CR Zone District, shall be 110 feet. The maximum building height on Parcel 3, to be located in the CR Zone District, shall be 110 feet. The maximum building height on Parcel 4, to be located in the CR District, shall be 77 feet. The maximum building height on Parcel 5, located in the CR Zone District, shall be 48 feet. The maximum building height on Parcel 6, located in the CR Zone District, shall be 26 feet. Parcel 7 shall be improved with the existing historic silos (sand bins) and regulator houses, and
- 4 *Design and Public Art Guidelines* The Applicant shall implement and follow the Master Plan Design Guidelines prepared by EEK Perkins Eastman Architects marked as Exhibit 17C to the record, and the Cultural DC Public Art Master Plan as marked as Exhibit 17D10 to the record

B. CONSOLIDATED PUD DEVELOPMENT PARAMETERS

- 1 *Parcel 1* Parcel 1 shall be developed as a Healthcare Facility with approximately 835,000 to 860,000 square feet of space devoted to medical offices, related healthcare uses, and retail. The Parcel 1 building shall have a maximum FAR of 4.08 (or approximately 5.52 FAR exclusive of private rights-of-way and Cell 14), and a maximum building height of 115 feet. Parcel 1 shall be developed as a single building for zoning purposes, with the above-grade connection located at the main level of the building along the North Service Court. Approximately 1,900 vehicle parking spaces shall be provided in a below-grade garage. Approximately 200 bike parking or storage spaces shall be provided in the garage. Loading shall be provided as shown on the drawings,
- 2 *Parcel 4* Parcel 4 shall be developed as a mixed-use residential/grocery building consisting of approximately 305,847 square feet of gross floor area, or a maximum density of 3.21 FAR. Approximately 55,567 square feet of gross floor area shall be devoted to a grocery store use (inclusive of loading) and approximately 258,235 square feet of gross floor area shall be devoted to multi-family residential uses (inclusive of loading), which equates to approximately 196 market rate units and 85 affordable units for senior citizens (55 years of age or older) whose household income is between 50% and 60% of the AMI. The condition pertaining to this affordable housing component is set forth in Condition C.6 below. The maximum height of the building shall be 77 feet, as measured from North Capitol Street, N W. Approximately 329 vehicle parking spaces

shall be provided in a below-grade garage, with 154 spaces devoted to the retail uses and 175 spaces devoted to the residential uses. Approximately 100 bike parking or storage spaces shall be provided in the garage. Loading shall be provided as shown on the drawings Submitted August 25, 2014, marked as Exhibit 849A in the record,

- 3 *Parcel 5* Parcel 5 shall be developed with 146 row dwellings, consisting of approximately 350,000 square feet of gross floor area, or a maximum density of 1.42 FAR. The row dwellings shall have a maximum height of 48 feet, which equates to four stories. Each row dwelling shall provide a minimum of one parking space. The affordable housing conditions applicable to this parcel are set forth in the Condition C 6 below,
- 4 *Parcel 6* Parcel 6, which includes the South Service Court, shall be developed as a Park including a 6.2-acre open space with a community center, as shown on the drawings prepared by EEK Perkins Eastman Architects dated April 11, 2014, marked as Exhibit 32A to the record, and as supplemented by drawings submitted on June 23, 2014, marked as Exhibit 832A in the record. The community center shall be constructed to a maximum height of 26 feet and contain approximately 17,500 square feet of gross floor area, or a density of approximately 0.7 FAR. The community center shall include gallery space with exhibits on the history of the McMillan site, a 25-meter swimming pool, a multipurpose community meeting room with a catering kitchen, outdoor gathering space, fitness studio, and locker and shower facilities. This amenity shall be open to the public and provide a user-friendly and convenient space for public gatherings and community events. The multipurpose community meeting room shall include moveable partitions to create smaller and larger spaces for gathering. Parcel 6 shall have 21 dedicated parking spaces and a dedicated loading area located in the South Service Court,
- 5 *Parcel 7* Parcel 7 shall include the North Service Court with preserved historic silos and regulator houses, two-way circulation for all modes, and pedestrian facilities, as described in Condition C 4,
- 6 The Applicant shall have the flexibility with the design of the PUD in the following areas
 - a To provide a range in the number of residential units on Parcel 4 of plus or minus 10% from the number depicted on the plans dated April 11, 2014, marked as Exhibit 32A, and supplemented by drawings submitted on June 23, 2014, marked as Exhibit 832A in the record,
 - b From the roof structure set back requirements, consistent with the roof plans submitted as part of the plans dated April 11, 2014, marked as Exhibit 32A, and supplemented by drawings submitted on June 23, 2014, marked as Exhibit 832A in the record, and drawings submitted August 25, 2014, marked as Exhibit 849A of the record,
 - c From the loading requirements, consistent with the loading diagrams submitted in Exhibit 699B, and as modified by Exhibit 832A, and drawings submitted August 25, 2014, marked as Exhibit 849A of the record,
 - d From the rear yard depth requirements, consistent with the plans dated April 11, 2014, marked as Exhibit 32A, and supplemented by drawings submitted on May 13, 2014, marked as Exhibit 699A in the record,
 - e From the rear yard requirements for all of the Rowhouses except Building 9 and 19, consistent with the submitted plans,
 - f From the open court width requirements at Building,
 - g To vary the location and design of all interior components, including partitions, structural slabs, doors, hallways, columns, stairways, and mechanical rooms, provided that the variations do not substantially change the exterior configuration of the buildings,
 - h To vary the location and configuration of the affordable units on Parcels 2 and 4. Except for the affordable senior units on Parcel 4, the proportion of studio, efficiency, and one-bedroom affordable units to all affordable units shall not exceed the proportion of market-rate studio, efficiency, and one-bedroom units to all market rate units with a mixed-income building. The affordable units shall be of a size equal to the market-rate units, provided that the affordable units may be the smallest size of each market-rate type and have no luxury-scaled unit counterpart,

- i To vary the garage layout, the number, location, and arrangement of the parking spaces on each of the Parcels, provided that the total number of parking spaces is not reduced below the minimum level required by the Commission,
 - j To vary the layout of the loading facilities on Parcel 1, provided that the dimensions and number of loading facilities are not reduced,
To vary the final selection of the exterior materials within the color ranges and material types as proposed, based on availability at the time of construction, without reducing the quality of the materials, and to make minor refinements to exterior details and dimensions, including curtainwall mullions and spandrels, window frames, glass types, belt courses, sills, bases, cornices, railings and trim, location, orientation, and quantity of the fins, or any other changes to comply with the District of Columbia Building Code, the recommendations of the D C Historic Preservation Review Board or the Mayor's Agent for Historic Preservation, or that are otherwise necessary to obtain a final building permit,
 - k To vary the final design of retail frontages, including locations of doors, design of show windows and size of retail units, to accommodate the needs of specific retail tenants;
 - l To vary the location and size of signs on the buildings, as long as they conform to the sign guidelines for the PUD,
 - m To vary the location, attributes and general design of the public spaces and streetscapes incorporated in the PUD to comply with the requirements of the approval by DDOT's Public Space Division,
 - n To vary the final selection of plantings and beds within the range and types as proposed, based on availability at the time of installation during the appropriate planting season for the material selected, without reducing the quality of plantings or the layout or arrangement, and
 - o If any retail areas are leased by a restaurant or food service user, flexibility to vary the location and design of the ground floor components of the building(s) in order to comply with any applicable District of Columbia laws and regulations, including the D C Department of Health, that are otherwise necessary for licensing and operation of any restaurant use, and
- 7 The Applicant shall have the option to construct the project in phases, as shown on the plans, as follows
- a Phase I consists of Parcels 1, 4, 5, 6, and 7, which include the Olmstead Walk and the internal roadways, and
 - b Phase II consists of Parcels 2 and 3

The deadline for filing applications for building permits and to construct the phases is set forth in Condition E 2

C. Public Benefits

- 1 Urban Design, Architecture, and Site Planning The PUD shall be developed in accordance with the Master Plan prepared by EEK Perkins Eastman Architects dated April 11, 2014, marked as Exhibit 32A, and supplemented by drawings submitted on June 23, 2014, marked as Exhibit 832A in the record, and the drawings submitted on August 25, 2014, marked as Exhibit 849A, as modified by the guidelines, conditions and standards herein Prior to the issuance of a Certificate of Occupancy for the Healthcare Facility on Parcel 1, the Applicant shall obtain a building permit for all the necessary public infrastructure to support the development of Parcels 1, 4, 5, 6, and 7, including all project site work, all streets, alleys, sidewalks, and bike paths, historic and commemorative signage throughout the PUD site to create a walking museum of preserved buildings and views, and all related utilities,
- 2 Parks, Open Space, and Landscaping Prior to the issuance of a Certificate of Occupancy for the Healthcare Facility on Parcel 1, the Applicant shall obtain a building permit to construct the Community Center, and approximately 500,000 square feet of public open space comprised of the South Park, the North and South Service Courts, the healing gardens, and preserved Cell 14 The

South Park shall include covered seating areas with at least four durable, high quality picnic tables and benches, an amphitheater adjacent to the Community Center, a children's playground, a "spray-ground," an outdoor adult fitness area, a pond and open lawns for casual sports, all as shown on the drawings (pp 33-35) and marked as Exhibit 32A210-32A2A12 The PUD shall provide all related streetscape improvements and street furniture, including lighting, benches, trash receptacles, and bicycle racks,

- 3 Design Guidelines, Public Art Guidelines: The Applicant shall implement and follow the Master Plan Design Guidelines prepared by EEK Perkins Eastman Architects marked as Exhibit 17C to the record, and the Cultural DC Public Art Master Plan as marked as Exhibit 17D10 to the record,
- 4 Historic Preservation The Applicant shall obtain a building permit within three years of the effective date of this Order to retain and rehabilitate and renovate the North and South Service Courts, including all 20 sand storage bins, all four regulator houses, at least one sand washer, 11 filter bed portals and extended portions of the service court walls, and the preservation of Cells 14 and 28, all in accordance with the plans The Applicant shall also obtain a building permit within three years of the effective date of this Order to re-establish the Olmsted Walk around the perimeter of the site, as shown on the plans, and this shall be accessible to persons with disabilities and include benches along the walk The preservation work shall be completed prior to the issuance of the certificate of occupancy for the community center on Parcel 6. The Applicant shall seek permission from the U S Army Corps of Engineer or other responsible government agency to obtain the historic McMillan Fountain, formerly located on portion of the McMillan Reservoir west of First Street and, if permission is granted, to install it on the PUD Site,
5. Housing The PUD shall provide approximately 924,583 square feet of gross floor area devoted to residential uses, or approximately 674 units of new housing in single-family and apartment houses, for both rental and ownership opportunities,
6. Affordable Housing A portion of the total square feet of gross floor area devoted to housing shall be set aside for affordable housing, as follows On Parcel 4, a minimum of 67,018 square feet of gross floor area of the total new housing provided, or approximately 85 units, shall be set aside as senior housing (55 years of age or older) for households earning 50% to 60% of AMI An additional 25 units, or approximately 21,341 square feet of total gross floor area devoted to housing, shall be set aside on Parcel 2 for household earning 80% of the AMI Finally, 22 of the single-family rowhouses on Parcel 5 shall be set as affordable housing Nine of the affordable rowhouses will be made available to households earning no more than 50% of the AMI and the remaining affordable rowhouses will be made available to households earning no more than 80% of the AMI The affordable housing units shall be constructed prior to or concurrently with the market-rate units on a given parcel, except that if the development is phased, the affordable units shall be constructed at a pace that is proportional with the construction of the market-rate units. All affordable units will remain subject to the applicable rental or price controls for so long as the project is in existence,¹
- 7 CBE Participation Prior to the issuance of a building permit, the Applicant shall execute a CBE Agreement with the Department of Small and Local Business Development ("DSLBD") to achieve, at a minimum, 35% participation by certified business enterprises in the contracted development costs for the design, development, construction, maintenance, and security for the project to be created as a result of the PUD Business opportunities will be posted on the DSLBD website, and the Applicant shall give opportunities to CBE businesses for smaller contracts, such as catering, trash collection, and delivery service The Applicant shall continue to work cooperatively with DSLBD, its contractors and with the Business Development Councils and other local community organizations to maximize opportunities for CBE firms throughout the process The PUD shall also include 20% equity sponsor participation by a CBE,

¹ As noted the Applicant intends to seek an exemption from the Inclusionary Zoning ("IZ") regulations set forth in Chapter 26 of this Title If the exemption is not granted, the Applicant shall nevertheless abide by the requirements of this condition, unless the IZ regulations impose more restrictive standards

- 8 Training and Employment Opportunities During construction of the project, the Applicant shall abide by the terms of the executed First Source Employment Agreement with the District Department of Employment Services to achieve the goal of utilizing District residents for at least 51% of the new jobs created by the PUD project To the extent permitted by law, first preference for employment opportunities shall be given to Wards 1 and 5 residents The Applicant and its contractor, once selected, shall coordinate training, job fairs and apprenticeship opportunities with construction trade organizations or with healthcare facility and other organizations to maximize participation by District residents in the training and apprenticeship opportunities in the PUD,
- 9 Project Association Prior to the issuance of the first certificate of occupancy for the PUD, the Applicant shall establish a project association or business improvement district for the PUD that will be responsible for the maintenance and improvements of the private roadways, alleys, bicycle paths, historic walks, sidewalks, parks, historic resources, streetscapes, street furniture and fixtures, and signage within the PUD boundaries Additionally, the project association will contribute to funding for programming and staging events within the PUD for the benefit of the public,
- 10 Environmental Benefits The master plan for the overall development for the PUD Site shall be evaluated for LEED-Neighborhood Development and shall be certified at least LEED-Gold or its equivalent Each project shall be LEED-Silver or Green Communities compliant, depending on its commercial or residential designation Upon completion, the overall PUD Site shall achieve, at minimum, the applicable provisions of the Green Construction Code of the 2013 Construction Code of the District of Columbia The Applicant shall put forth its best efforts to achieve a LEED-Silver rating or higher for the buildings on Parcels, 1, 4, 5, and 6, but the Applicant shall not be required to obtain the certification from the U S Green Building Council,
- 11 Uses of Special Benefit to the Community and City The Applicant shall provide the following community benefits The certificates of occupancy described in subparagraph (a) and subparagraphs (c) through (h) shall not be issued unless the Applicant provides proof to the Zoning Administrator that the items or services funded have been or are being provided
 - a Prior to the issuance of the first Certificate of Occupancy for the Healthcare Facility on Parcel 1, the Applicant shall initiate, and show evidence to the Zoning Administrator in accordance with § 2403.6 of the Zoning Regulations of annual payments of \$140,000 each over a five-year period (\$700,000 total) to the Community Foundation of the National Capital Region ("CFNCR") to support workforce development initiatives to improve low-income workers' skills, credentials, career prospects, earnings, and job placement, particularly in key local industries and occupations Additionally, prior to settlement on the sale of the first townhouse on Parcel 5, the Applicant shall initiate annual payments of \$60,000 each over a five-year period (\$300,000 total) to the CFNCR to support scholarships for higher education, training or job-related certification encouraging "legacy" career paths such as civil engineering, landscape architecture, or on-site jobs in the medical field, with a preference for Ward 1 and 5 residents to the extent permitted by law,
 - b Prior to settlement on the sale of the first townhouse on Parcel 5, the Applicant shall initiate, and show evidence to the Zoning Administrator in accordance with § 2403.6 of the Zoning Regulations of annual payments of \$25,000 each over a five-year period (\$125,000 total) to the D C Education Fund to be used to improve science, technology, engineering, and math ("STEM") teacher professional development and instruction, as well as student learning and achievement, particularly at Dunbar High School, McKinley Technical High School, and Langley Educational Campus,
 - c Prior to the issuance of the first Certificate of Occupancy for the building on Parcel 4 and prior to the first settlement on the sale of a house on Parcel 5, the Applicant shall initiate, and show evidence to the Zoning Administrator in accordance with § 2403.6 of the Zoning Regulations of annual payments of \$50,000 over a 10-year period (\$500,000 total) to the Partnership, as defined by finding of fact 75, to hire high-school age residents and senior residents to provide guided tours of the McMillan site highlighting the preserved historic resources,

- d Prior to the issuance of the first Certificate of Occupancy for the building on Parcel 4 and prior to the first settlement on the sale of a house on Parcel 5, the Applicant shall initiate, and show evidence to the Zoning Administrator in accordance with § 2403.6 of the Zoning Regulations of annual payments of \$75,000 over a 10-year period (\$750,000 total) to the Partnership operating budget to create a community market, outdoor cafe, and space for art installations between the South Service Court and South Park, and to activate the South Service Court and existing elements, such as regulator houses for small business incubators, silos as hanging gardens, water features and observation points,
- e Prior to the issuance of the first Certificate of Occupancy for the building on Parcel 4, the Applicant shall show evidence to the Zoning Administrator in accordance with § 2403.6 of the Zoning Regulations of payment of \$225,000 to the Partnership to facilitate business start-ups by awarding grants or in-kind resources to small, local retail/service businesses looking to locate and operate on site to try out their retail/service concepts. A "local" business is a retailer/service provider that is either a CBE or a business headquartered in the District of Columbia, a "small" business is a retailer/service provider owning or operating fewer than eight retail/service outlets in the aggregate at the time such retailer/service provider enters into a lease at the PUD (inclusive of such outlet at the PUD),
- f Prior to the issuance of the first Certificate of Occupancy for the building on Parcel 4 and prior to the first settlement on the sale of a house on Parcel 5, the Applicant shall provide evidence to the Zoning Administrator in accordance with § 2403.6 of the Zoning Regulations, that it has initiated payments to a contractor or otherwise will incur costs in the amount of \$500,000 over a five-year period for fabricating, installing, repairing and restoring tree box fence enclosures, planting trees and ground cover plants, and installing certain neighborhood signage in coordination with the Bates, Bloomingdale, Eckington, Edgewood, Hanover Area, and Stronghold Civic Associations;
- g Prior to the issuance of the Certificate of Occupancy for the Community Center, the Applicant shall use best efforts to provide free WiFi for public use in the community center and park, and
- h Prior to the issuance of the first Certificate of Occupancy for the mixed-use building on Parcel 4, the Applicant shall initiate annual payments in the amount of \$30,000 each over a five-year period (\$150,000 total) to North Capitol Main Street, Inc for storefront improvements located on North Capitol Street, N E and N W , between Channing Street and New York Avenue

12. The Applicant will provide a total of approximately 97,770 square feet of gross floor area devoted to retail and service uses on the PUD Site. The retail space will include a full service grocery store.

D. Transportation Mitigation Measures


- 1 Transportation Features. The PUD Site shall be a multi-modal transit hub that accommodates transit services, such as the Metrobus, Circulator Bus, and the future Streetcar, and provides simple connections to Capital Bikeshare stations. The Applicant shall provide 80 Bikeshare docks on the PUD Site. The Applicant shall provide short- and long-term bicycle storage and changing facilities, and on- and off-street parking facilities, as shown on the Plans. The Applicant shall also do the following:
 - a Prior to the issuance of the building permit for the Healthcare Facility on Parcel 1, the Applicant shall coordinate with DDOT and nearby institutions to provide a detailed final Transit Implementation Plan. The Final Transit Implementation Plan shall include the following:
 - i Recommended improvements to nearby bus routes to better serve the PUD Site and the neighbors, including instituting rush hour express bus service,
 - ii Recommended acceleration of planning and development of the planned Brookland-Columbia Heights Streetcar,
 - iii The provision of an interim shuttle service to the Brookland Metrorail Station prior to the District's implementation of a Circulator Bus route and streetcar line that would serve the PUD Site, without regard to cost, and

- iv The Applicant's commitment to incentivize on-site residents and retail tenants to use public transit, such as providing space for a Transit Store, supplementing employee SmarTrip cards, and providing car-sharing and Capital Bikeshare memberships,
- b For the life of the Project, the Applicant shall implement the loading and curbside management plan, as set forth in Exhibit 832F3 to the record,
- c For the life of the Project, the Applicant shall abide by the Transportation Performance Plan dated August 25, 2014, submitted to the record as Exhibit 849B, and updated by Exhibit 862. The Applicant shall have the flexibility to modify the Transportation Performance Plan if approved by DDOT in writing,
- d For the life of the Project, the Applicant shall implement the transportation infrastructure improvements recommended by Gorove/Slade Associates and DDOT; and
- e For the life of the Project, the Applicant shall provide the electric car charging stations stated in Exhibit 849B. The car charging stations on Parcel 1 shall be completed prior to the issuance of a Certificate of Occupancy for Parcel 1. The car charging station on Parcel 4 shall be completed prior to the Certificate of Occupancy for Parcel 4. The car charging station on Parcel 6 shall be completed prior to the Certificate of Occupancy for Parcel 6.

E. Miscellaneous

- 1 The Zoning Regulations Division of Department of Consumer and Regulatory Affairs ("DCRA") shall not issue any building permits for the PUD until the Applicant has recorded a covenant in the land records of the District of Columbia, between the Applicant and the District of Columbia, that is satisfactory to the Office of the Attorney General and the Zoning Division, DCRA. Such covenant shall bind the Applicant and all successors in title to construct and use the property in accordance with this order, or amendment thereof by the Commission. The Applicant shall file a certified copy of the covenant with the records of the Office of Zoning,
- 2 The Consolidated PUD shall be valid for a period of two (2) years from the effective date of Z C Order No. 13-14. Within such time, an application must be filed for a building permit for the construction of Phase I of the project (described in B 7 above) as specified in 11 DCMR § 2409.1. Construction of Phase I of the project must commence within three (3) years of the effective date of this Order. Applicant shall not be required to file an application for a building permit for the park on Parcel 6 or the improvements to Cell 14 on Parcel 1 until six months prior to the date that D C Water intends to vacate that particular portion of the Phase I PUD site. Construction of the park on Parcel 6 or the improvements to Cell 14 must commence within one (1) year after the building permit is issued for that portion of the Phase I PUD site,
- 3 The first-stage PUD shall be valid for a period of two years after the effective date of this Order during which time the Applicant shall file a stage-two PUD application for Phase II of the PUD. The Applicant shall provide the Commission with an update of its implementation of the Transit Implementation Plan, and its compliance with the Community Benefits Chart and Payment Schedule (Ex. 849C), with each second-stage PUD application.
- 4 The Applicant is required to comply fully with the provisions of the Human Rights Act of 1977, D C Law 2-38, as amended, and this order is conditioned upon full compliance with those provisions. In accordance with the D C Human Rights Act of 1977, as amended, D C Official Code § 2-1401.01 et seq., ("Act") the District of Columbia does not discriminate on the basis of actual or perceived race, color, religion, national origin, sex, age, marital status, personal appearance, sexual orientation, familial status, family responsibilities, matriculation, political affiliation, disability, source of income, or place of residence or business. Sexual harassment is a form of sex discrimination that is also prohibited by the Act. In addition, harassment based on any of the above protected categories is also prohibited by the Act. Discrimination in violation of the Act will not be tolerated. Violators will be subject to disciplinary action.

GOVERNMENT OF THE DISTRICT OF COLUMBIA
OFFICE OF ZONING
441 4th STREET, N W SUITE 200-S/210-S
WASHINGTON, D C 20001
OFFICIAL BUSINESS
PENALTY FOR MISUSE



MICHAEL DAVIS
2523 N CAPITOL ST NE
WASHINGTON, DC 20002-1014

MS

NIXIE 207 DE 1009 0005/23Y15

RETURN TO SENDER
NO SUCH STREET
UNABLE TO FORWARD

BC: 20001271441 *0131-01763-11-45
20001@2714

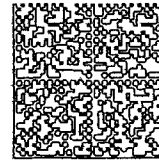
GOVERNMENT OF THE DISTRICT OF COLUMBIA

OFFICE OF ZONING

441 4th STREET, N W SUITE 200-S/210-S

WASHINGTON, D C 20001

OFFICIAL BUSINESS
PENALTY FOR MISUSE



02 1M \$ 00.48⁰
0004290253 MAY 11 2015
MAILED FROM ZIP CODE 20001

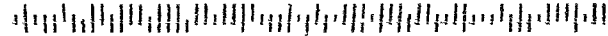
ROBYNN M NICHOLS
2803 N CAPITOL ST NE
WASHINGTON, DC 20002-1017

NIXIE 207 DE 1009 0005/23/15

RETURN TO SENDER
NO SUCH STREET
UNABLE TO FORWARD

21012F15
2000102714

BC. 20001271441 *0131-00397-11-45



GOVERNMENT OF THE DISTRICT OF COLUMBIA

OFFICE OF ZONING

441 4th STREET, N W SUITE 200-S/210-S

WASHINGTON, D C 20001



OFFICIAL BUSINESS
PENALTY FOR MISUSE

5 7 0 1 5 7 0 1 2 3 0 0 0 1

CHARLES H MITZ
2701 N CAPITOL ST NE
WASHINGTON, DC 20002-1016

(KS)

MAILED FROM ZIP CODE 20001
0004232913 MAY 11 2015
02 1M
\$ 00.48



NEXIE 207 4E 1 8605/23/15

RETURN TO SENDER
NO SUCH STREET
UNABLE TO FORWARD

BC. 20001271441 *2192-06107-23-14

20001@2714

