




















Comprehensive Plan Future Land Use Map

Legend

-  The Property
-  1/4 Mile Buffer from the Property
- Landuse Types (Retired)**
-  Residential-Low Density
-  Residential-Moderate Density
-  Residential-Medium Density
-  Residential-High Density
-  Commercial-Low Density
-  Commercial-Moderate Density
-  Commercial-Medium Density
-  Commercial-Medium-High Density
-  Commercial-High Density
-  Institutional
-  Federal
-  Local Public Facilities
-  Parks, Recreation, and Open Space
-  Production and Technical Employment
-  Mixed Use
-  Water
-  NO DATA

