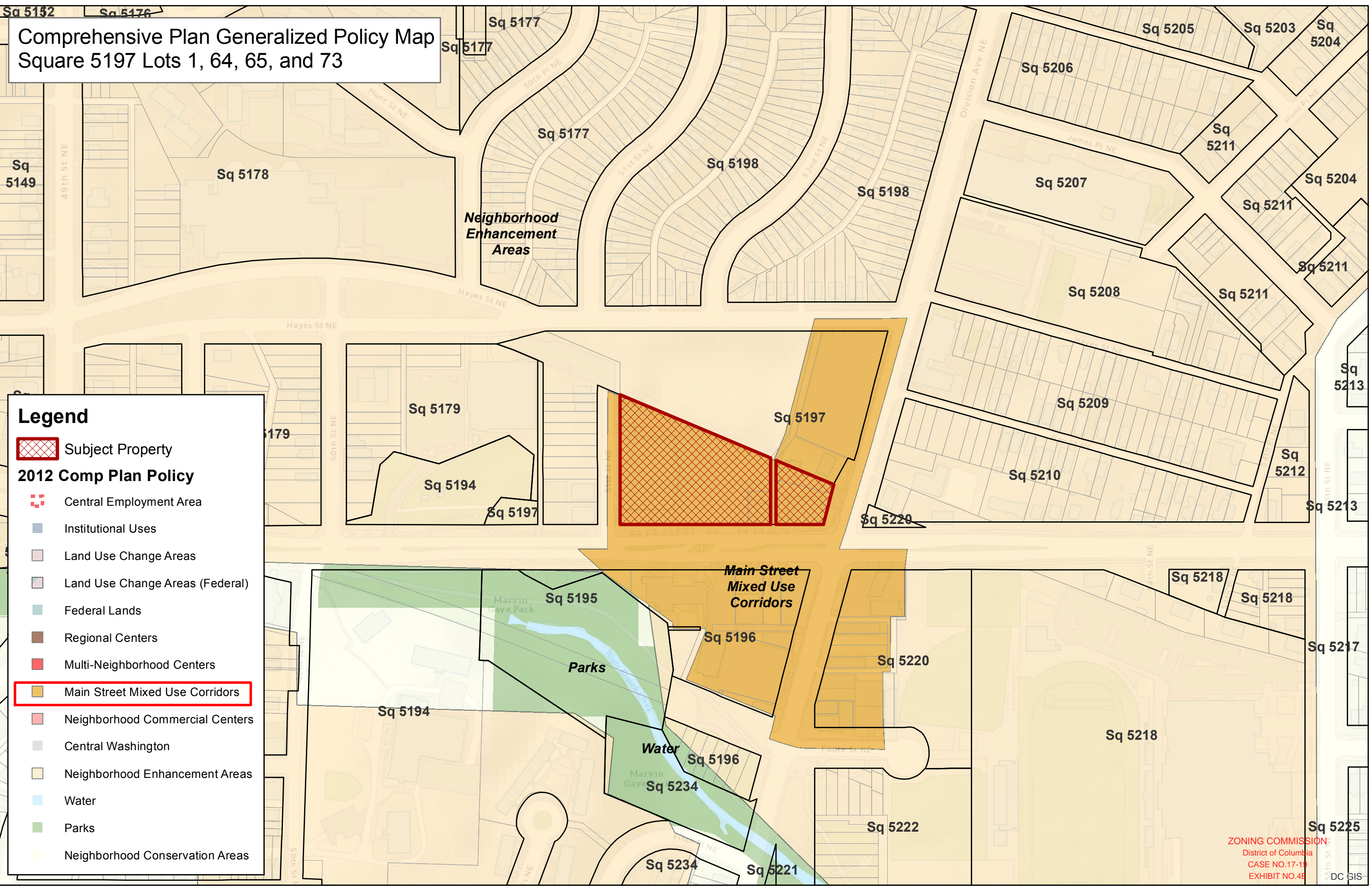

















**Comprehensive Plan Generalized Policy Map**  
**Square 5197 Lots 1, 64, 65, and 73**



**Legend**

-  Subject Property
- 2012 Comp Plan Policy**
-  Central Employment Area
-  Institutional Uses
-  Land Use Change Areas
-  Land Use Change Areas (Federal)
-  Federal Lands
-  Regional Centers
-  Multi-Neighborhood Centers
-  Main Street Mixed Use Corridors
-  Neighborhood Commercial Centers
-  Central Washington
-  Neighborhood Enhancement Areas
-  Water
-  Parks
-  Neighborhood Conservation Areas