











LANDSCAPE EXHIBITS



LANDSCAPE PLAN LEGEND

-  LANDSCAPE AREA
-  PAVED AREA/CONCRETE WALK
-  LIMITS OF BMP AREA WITH PONDING
-  BUILDING
-  TREE
-  FLOWERING TREE
-  SHRUB
-  BRICK PIER & SIGN WALL
-  NEW FENCE

GRAPHIC SCALE



February 10, 2017

1411 H Street, NE, WASHINGTON, DC 20002

SYMBIOSIS DC

**PNBC
ATLANTIC PACIFIC
URBANMATTERS**

LANDSCAPE PLAN

PROVIDENCE PLACE/PNBC SITE