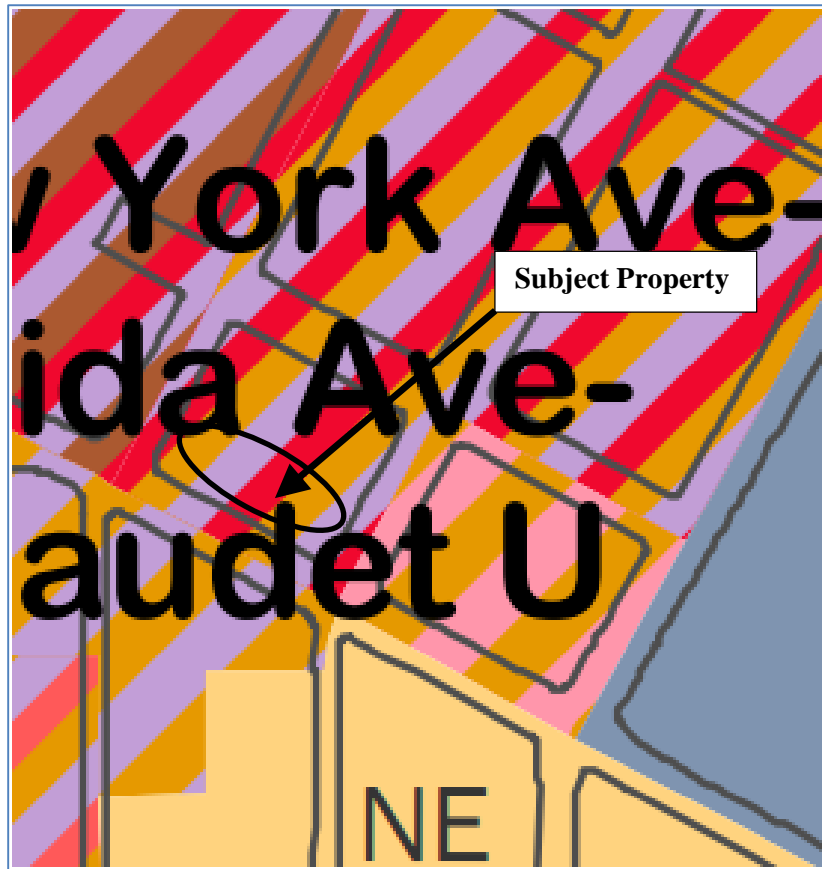





Portion of the Future Land Use Map
400 Florida Avenue, NE



-  High Density Commercial
-  Medium Density Residential
-  Production, Distribution, and Repair