

DISTRICT OF COLUMBIA GOVERNMENT  
OFFICE OF THE SURVEYOR

Washington, D.C., December 8, 2025

Plat for Building Permit of :

SQUARE 925 LOT 827

Scale: 1 inch = 20 feet

Recorded in Book A & T Page 3635 - M

Receipt No. 26-00970

Drawn by: A.S.

Furnished to: FRED A ZAMER - HOBAR

“I hereby certify that the dimensions and configuration of the lot(s) hereon depicted are consistent with the records of the Office of the Surveyor unless otherwise noted, but may not reflect actual field measurements. The dimensions and configuration of A&T lots are provided by the Office of Tax and Revenue and may not necessarily agree with the deed description(s).”

Anup Shrestha

For Surveyor, D.C.

I hereby certify that on this plat on which the Office of the Surveyor has drawn the dimensions of this lot, I have accurately and completely depicted and labeled the following:

- 1) all existing buildings and improvements - including parking spaces, covered porches, decks and retaining walls over four feet above grade, and any existing face-on-line or party wall labeled as such, well as projections and improvements in public space - with complete and accurate dimensions;
- 2) all proposed demolition or raze of existing buildings duly labeled as such; all proposed buildings and improvements - including parking spaces, covered porches, decks and retaining walls over four feet above grade, any existing face-on-line or party wall labeled as such, as well as projections and improvements in public space and the improvements used to satisfy pervious surface or green area ratio requirements - with complete and accurate dimensions, in conformity with the plans submitted with building permit application \_\_\_\_\_; and
- 3) any existing chimney or vent on an adjacent property that is located within 10 feet of this lot.

I also hereby certify that:

- 1) my depiction on this plat, as detailed above, is accurate and complete as of the date of my signature hereon;
  - 2) there is no elevation change exceeding ten feet measured between lot lines; or if so, this elevation change is depicted on a site plan submitted with the plans for this permit application;
  - 3) I have/have not (circle one) filed a subdivision application with the Office of the Surveyor;
  - 4) I have/have not (circle one) filed a subdivision application with the Office of Tax & Revenue; and
  - 5) if there are changes to the lot and its boundaries as shown on this plat, or to the proposed construction and plans as shown on this plat, that I shall obtain an updated plat from the Office of the Surveyor on which I will depict all existing and proposed construction and which I will then submit to the Office of the Zoning Administrator for review and approval prior to permit issuance. The Office of the Zoning Administrator will only accept a Building Plat issued by the Office of the Surveyor within the two years prior to the date DCRA accepts a Building Permit Application as complete.
- I acknowledge that any inaccuracy or errors in my depiction on this plat will subject any permit or certificate of occupancy issued in reliance on this plat to enforcement, including revocation under Sections 105.6(1) and 110.5.2 of the Building Code (Title 12A of the DCMR) as well as prosecution and penalties under Section 404 of D.C. Law 4-164 (D.C. Official Code §22-2405).

Signature: \_\_\_\_\_

Date: \_\_\_\_\_

Printed Name: \_\_\_\_\_ Relationship  
to Lot Owner: \_\_\_\_\_

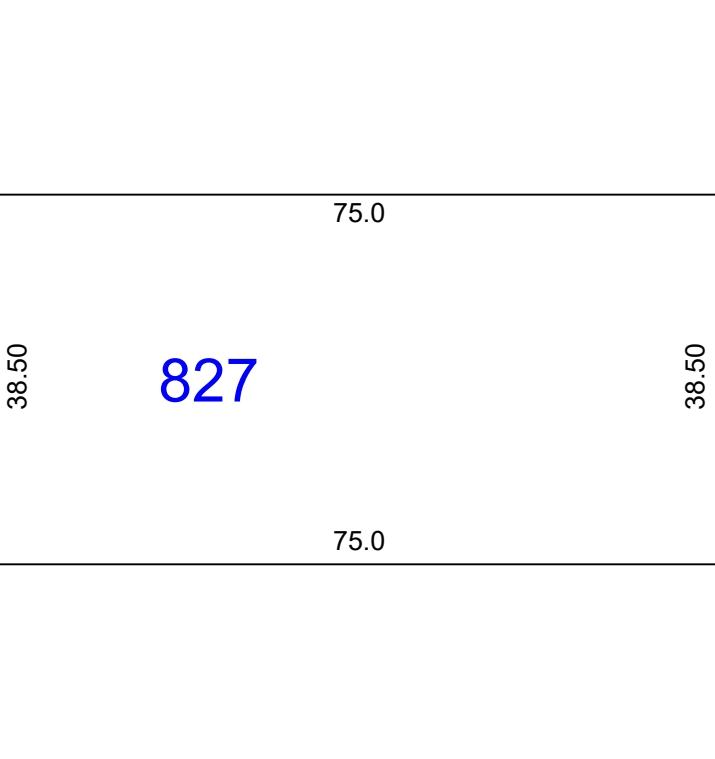
If a registered design professional, provide license number  
\_\_\_\_\_ and include stamp below.



SCALE: 1:20

SQUARE 925

8th STREET, S.E.





All work must be done strictly in accordance herewith an approved plans. Approved plans shall be kept on the site until completion of the construction. No inspection will be made without approved plans on site. The approval does not prevent a field inspection from ordering corrections to meet codes when conditions

DISTRICT OF COLUMBIA GOVERNMENT  
OFFICE OF THE SURVEYOR



Washington, D.C., April 10, 2017

Plat for Building Permit of: SQUARE 925 LOT 827

Scale: 1 inch = 10 feet Recorded in A & T Book Page 3635-M

Receipt No. 17-04071

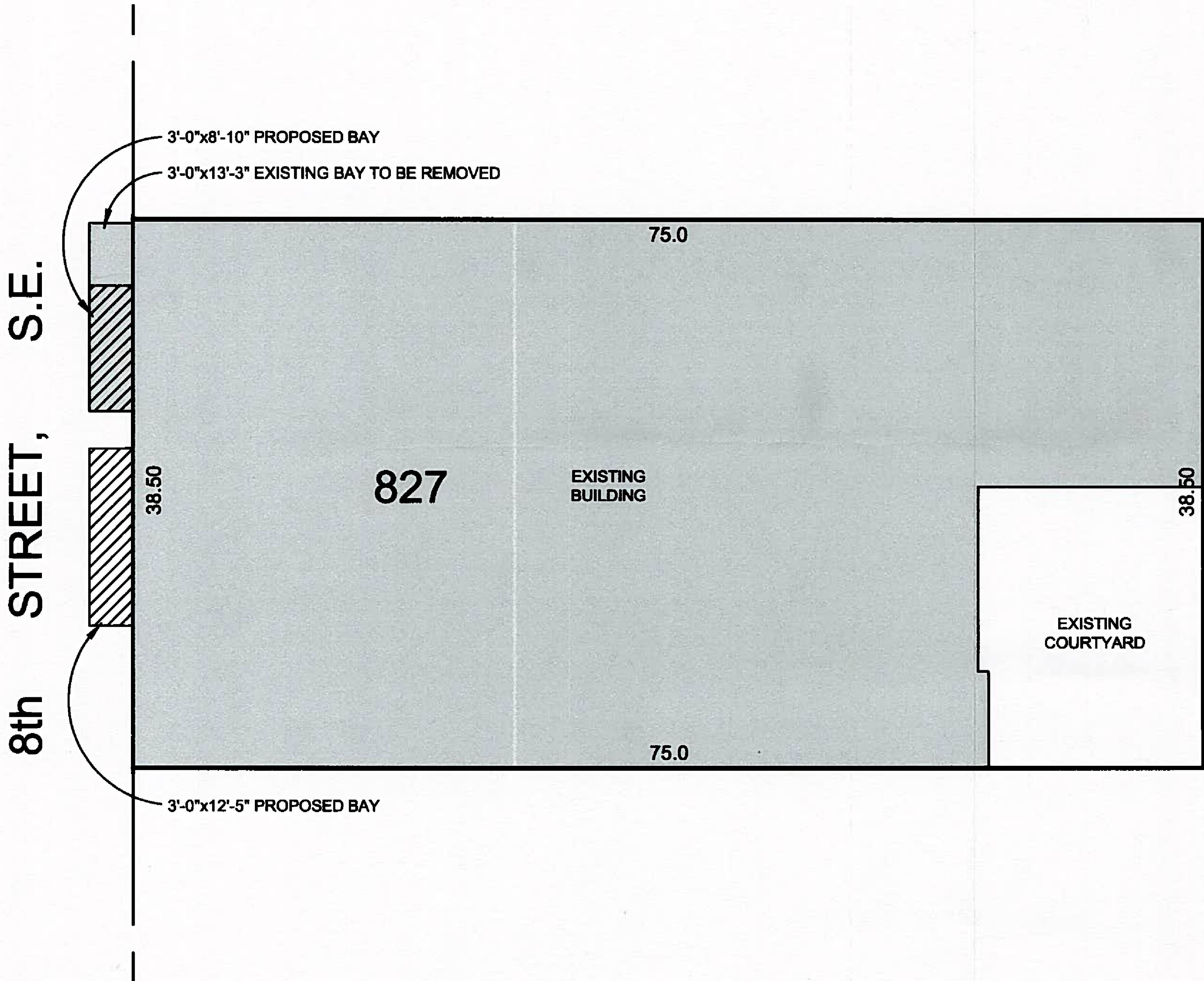
Furnished to: CHRISTOPHER T. REGAN

  
\_\_\_\_\_  
Surveyor, D.C.  
By: A.S. 

I hereby certify that all existing improvements shown thereon, are ~~completely dimensioned~~, and are correctly platted; that all proposed buildings or construction, or parts thereof, including covered porches, are correctly dimensioned and platted and agree with plans accompanying the application; that the foundation plans as shown hereon is drawn, and dimensioned accurately to the same scale as the property lines shown on this plat; and that by reason of the proposed improvements to be erected as shown hereon the size of any adjoining Lot or premises is not decreased to an area less than is required by the Zoning Regulations for light and ventilation; and it is further certified that all Lot divisions or combinations pending at the Office of Tax & Revenue are correctly depicted, and it is further certified and agreed that accessible parking area where required by the Zoning Regulations will be reserved in accordance with the Zoning Regulations, and that this area has been correctly drawn and dimensioned hereon. It is further agreed that the elevation of the accessible parking area with respect to the Highway Department approved curb and alley grade will not result in a rate of grade along centerline of driveway at any point on private property in excess of 20% for single-family dwellings or flats, or in excess of 12% at any point for other buildings. (The policy of the Highway Department permits a maximum driveway grade of 12% across the public parking and private restricted property.) Owner/Agent shall indemnify, defend, and hold the District, its officers, employees and agents harmless from and against any and all losses, costs, claims, damages, liabilities, and causes of action (including reasonable attorneys' fees and court costs) arising out of death of or injury to any person or damage to any property occurring on or adjacent to the Property and directly or indirectly caused by any acts done thereon or any acts or omissions of Owner/Agent; provided however, that the foregoing indemnity shall not apply to any losses, costs, claims, damages, liabilities, and causes of action due solely to the gross negligence or willful misconduct of District or its officers, employees or agents. It is the policy of the Zoning Office that a Building Plat is valid for six (6) months from the date of issuance.

Date: 4/12/2017  
\_\_\_\_\_  
(Signature of owner or his authorized agent)

NOTE: Data shown for Assessment and Taxation Lots or Parcels are in accordance with the records of the Department of Finance and Revenue, Assessment Administration, and do not necessarily agree with deed description.



SCALE: 1:10