

1206 STAPLES STREET NE

SUBMIT 3D FILE

DELETE BUILDING

LIGHT STUDY

MEASUREMENT

LINE OF SIGHT

SKETCH

HELP

1206 STAPLES STREET NE

RF-1 Residential Flat Zone

Additional Resources:

[Zoning Information](#)


[Official Zoning Map](#)

Board of Zoning Adjustment

District of Columbia

CASE NO.21226

EXHIBIT NO.6A1




OFFICIAL
Zoning Map


Refined Search


Address


1206 STAPLES STREET


1206 STAPLES STREET NE


Resources


Measure


Layers


Basemaps

Print

Help

BUFFER

FULL REPORT

SET AS HOME

Location


Square, Suffix, Lot
4067 0058
[Tax Record](#)

Premises Address
1206 STAPLES ST NE

Owner Name
ALEXANDER-BENONS, LEROY L

Owner Address
**1206 STAPLES ST NE
WASHINGTON DC 20002-3924**

Imagery



[View 3D Zoning Map](#)

[View Historic Zoning Map](#)

