

JUNE 15, 2016  
 STRUCTURAL PLANS CERTIFIED AS PROVIDED IN SECTION  
 106.1.4.1 OF THE D.C. CONSTRUCTION CODES



OFFICIAL  
 GOVERNMENT OF THE DISTRICT OF COLUMBIA  
 PERMIT OPERATIONS DIVISION  
 PLANS APPROVED

Permit No. DTDP00814

- These plans are conditioned upon approval in accordance with any conditions noted on this permit to a license to construct in accordance with the applicable code requirements and does not waive any code requirements.
- All work must be in strict accordance with these plans and the approved plans must be on file for a field inspection will be made if approved plans are not on file.
- Issuance of permit does not prevent field inspections from ordering corrections to meet codes when issues are noted during inspection.
- No on-site changes to approved drawings. Changes or modification to these drawings shall require additional approval.
- This permit does not include approval for any work requiring a Supplemental Permit, e.g. Electrical or Plumbing.

# McMILLAN RESERVOIR SITE DEVELOPMENT PACKAGE

## LOT 800

### SUPPORT OF EXCAVATION FOR DEMOLITION PERMIT PACKAGE 1

**McMILLAN**  
 SITE DEVELOPMENT  
 PACKAGE  
 LOT 800; SQUARE 3128  
 WASHINGTON, DC

**OWNER**  
 DISTRICT OF COLUMBIA  
 Office of the Deputy Mayor for Planning &  
 Economic Development  
 1350 Pennsylvania Ave. NW  
 Washington, DC 20004  
 Tel. (202) 727-6365

**DEVELOPER**  
 VISION McMILLAN PARTNERS  
 1308 U Street NW  
 Washington, DC 20009  
 Tel. (202) 462-1092

**CONSULTANTS**  
**ARCHITECT**  
 PERKINS EASTMAN DC  
 1250 23rd Street NW  
 Suite 475  
 Washington, DC 20037  
 Tel. (202) 495-7430

**LANDSCAPE ARCHITECT**  
 NELSON BYRD WOLTZ  
 310 East Market Street  
 Charlottesville, VA 22902  
 Tel. (434) 984-1358

**STRUCTURAL ENGINEER**  
 SILMAN ASSOCIATES  
 1053 31st Street NW  
 Washington, DC 20007  
 Tel. (202) 333-6230

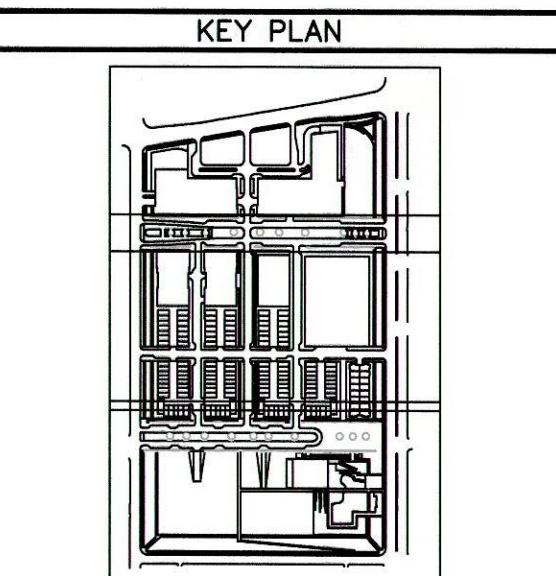
**MEP ENGINEER**  
 SETTY & ASSOCIATES  
 INTERNATIONAL, PLLC  
 5185 MacArthur Boulevard NW  
 Suite 220  
 Washington, DC 20016  
 Tel. (202) 393-1523

**LIGHTING DESIGN**  
 STROIK LIGHTING DESIGN  
 1470 Wagman Circle  
 McLean, VA 22101  
 Tel. (703) 829-0548

**HISTORIC PRESERVATION**  
 EHT TRACERIES  
 1121 5th Street NW  
 Washington, DC 20001  
 Tel. (202) 393-1199

**CIVIL ENGINEER**  
 BOWMAN CONSULTING DC PC  
 888 17th Street NW  
 Suite 202  
 Washington, DC 20006  
 Tel. (202) 750-2474

**SOE/GEOTECHNICAL  
 ENGINEER**  
 GEI CONSULTANTS  
 1620 I STREET NW  
 Suite 800  
 Washington, DC 20006  
 Tel. (202) 828-9510



PLAN STATUS	
NO./DATE	DESCRIPTION

PL	TBM	GAB
DESIGN	DRAWN	CHKD
SCALE		
JOB No.		6266-02-005
DATE		06/15/16

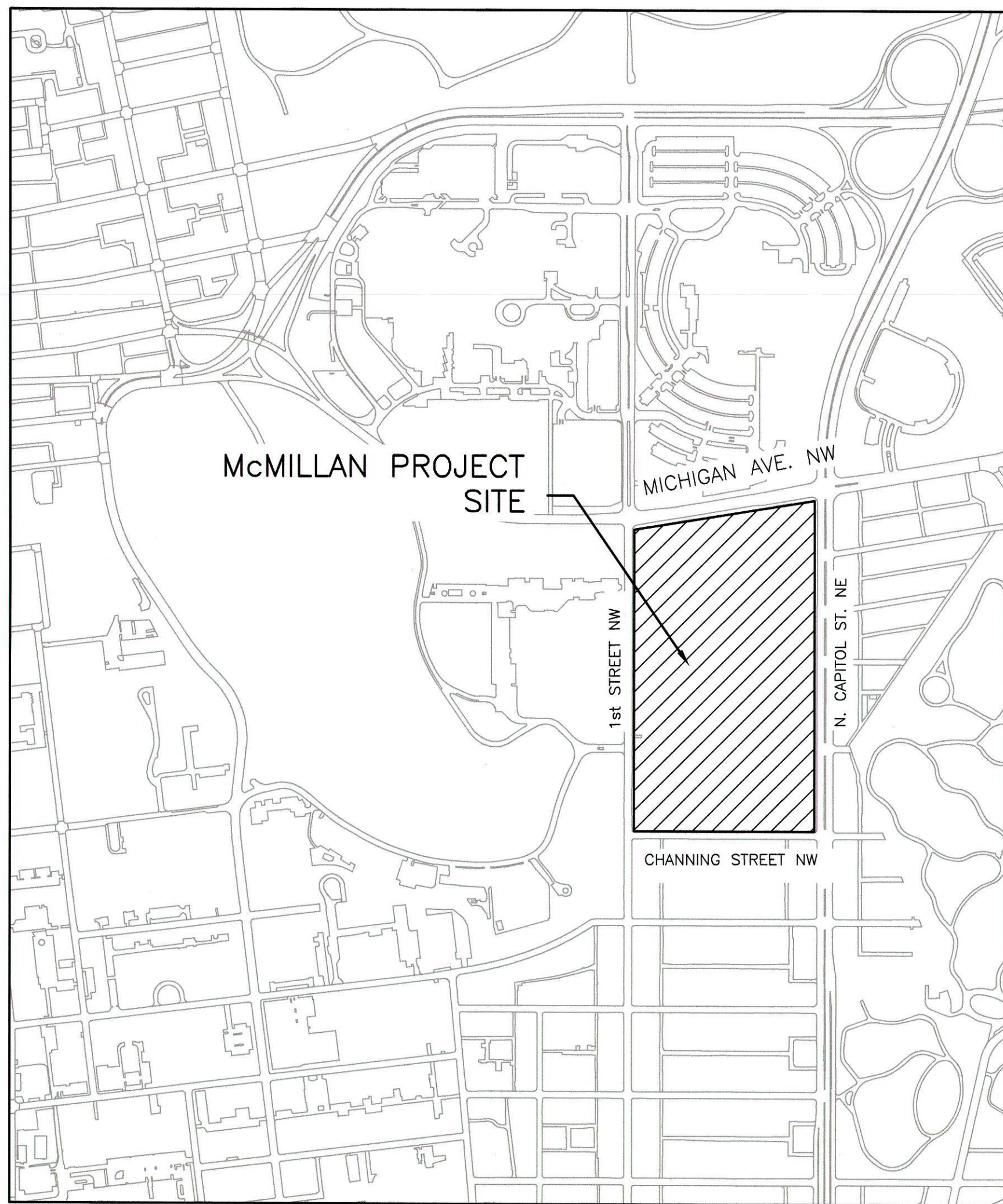
**COVER SHEET  
 PACKAGE 1**

**SOD001**

SHEET

### LIST OF DRAWINGS

- SOD001\_1 COVER SHEET
- SOD002\_1 GENERAL NOTES & SEQUENCE
- SOD003\_1 OVERALL SITE PLAN KEY
- SOD004\_1 SITE UTILITY AND KEY PLAN
- SOD005\_1 PLAN
- SOD006\_1 SECTION
- SOD007\_1 SECTIONS
- SOD008\_1 SECTIONS
- SOD009\_1 DETAILS



**VICINITY MAP**  
 SCALE: 1" = 600'



**CAUTION!!**

THE LOCATIONS OF ALL EXISTING UNDERGROUND UTILITIES SHOWN ON THIS PLAN ARE BASED UPON ABOVE GROUND EVIDENCE (INCLUDING, BUT NOT LIMITED TO, MANHOLES, INLETS, VALVES, AND MARKS MADE UPON THE GROUND BY OTHERS) AND ARE SPECULATIVE IN NATURE. THERE MAY ALSO BE OTHER EXISTING UNDERGROUND UTILITIES FOR WHICH THERE IS NO ABOVE GROUND EVIDENCE OR FOR WHICH NO ABOVE GROUND EVIDENCE WAS OBSERVED. THE EXACT LOCATIONS OF SAID EXISTING UNDERGROUND UTILITIES SHALL BE VERIFIED BY THE CONTRACTOR PRIOR TO ANY AND ALL CONSTRUCTION.

**MISS UTILITY**

CALL DC ONE CALL "DOC" AT 1-800-257-7777 48 HOURS PRIOR TO THE START OF WORK. THE EXCAVATOR MUST NOTIFY ALL PUBLIC UTILITY COMPANIES WITH UNDER GROUND FACILITIES IN THE AREA OF PROPOSED EXCAVATION AND HAVE THOSE FACILITIES LOCATED BY THE UTILITY COMPANIES PRIOR TO COMMENCING EXCAVATION. THE EXCAVATOR IS RESPONSIBLE FOR COMPLIANCE WITH REQUIREMENTS OF THE DISTRICT OF COLUMBIA CODES AND REGULATIONS.



OFFICIAL  
 GOVERNMENT OF THE DISTRICT OF COLUMBIA  
 PERMIT OPERATIONS DIVISION  
 DISTRICT OF COLUMBIA  
 OFFICE OF THE DEPUTY MAYOR FOR PLANNING & ECONOMIC DEVELOPMENT  
 1350 PENNSYLVANIA AVE. NW  
 WASHINGTON, DC 20004  
 TEL: (202) 727-6465

**McMILLAN SITE DEVELOPMENT PACKAGE**  
 LOT 800; SQUARE 3128  
 WASHINGTON, DC

**OWNER**  
 DISTRICT OF COLUMBIA  
 Office of the Deputy Mayor for Planning & Economic Development  
 1350 Pennsylvania Ave. NW  
 Washington, DC 20004  
 Tel: (202) 727-6465

**DEVELOPER**  
 VISION McMILLAN PARTNERS  
 1588 U Street NW  
 Washington, DC 20009  
 Tel: (202) 462-1092

**CONSULTANTS**  
**ARCHITECT**  
 PERKINS EASTMAN DC  
 1250 23rd Street NW  
 Suite 475  
 Washington, DC 20037  
 Tel: (202) 495-7430

**LANDSCAPE ARCHITECT**  
 NELSON BYRD WOLTZ  
 310 East Market Street  
 Charlottesville, VA 22902  
 Tel: (434) 984-1358

**STRUCTURAL ENGINEER**  
 SILMAN ASSOCIATES  
 1053 31st Street NW  
 Washington, DC 20007  
 Tel: (202) 333-6230

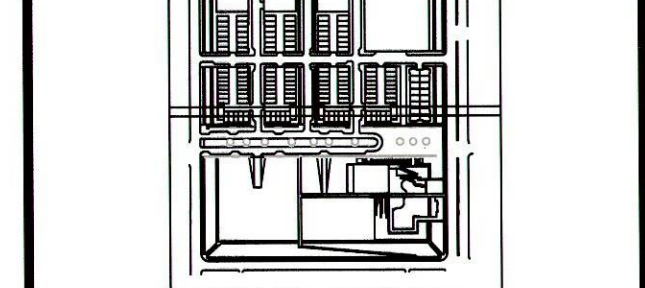
**MEP ENGINEER**  
 SETTY & ASSOCIATES INTERNATIONAL, PLLC  
 5155 MacArthur Boulevard NW  
 Suite 220  
 Washington, DC 20016  
 Tel: (303) 393-1523

**LIGHTING DESIGN**  
 STROK LIGHTING DESIGN  
 1470 Wiggaman Circle  
 McLean, VA 22101  
 Tel: (703) 829-0548

**HISTORIC PRESERVATION**  
 EHT TRACERIES  
 1121 5th Street NW  
 Washington, DC 20001  
 Tel: (202) 393-1199

**CIVIL ENGINEER**  
 BOWMAN CONSULTING DC PC  
 888 17th Street NW  
 Suite 202  
 Washington, DC 20006  
 Tel: (202) 750-2474

**SOE/GEO TECHNICAL ENGINEER**  
 GEI CONSULTANTS  
 1601 I Street NW  
 Suite 800  
 Washington, DC 20006  
 Tel: (202) 828-9510



PLAN STATUS	
NO.	DESCRIPTION

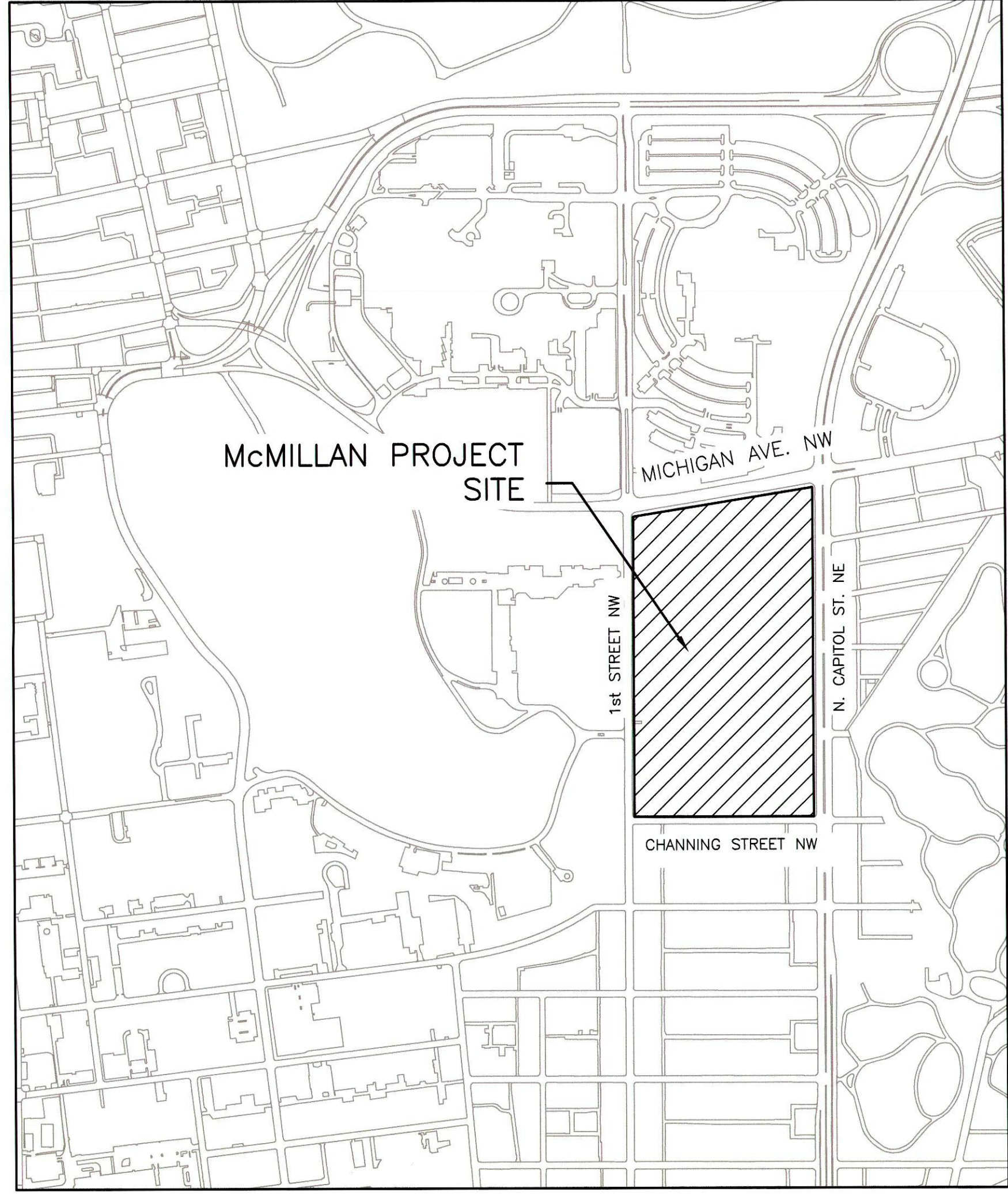
PL	TSM	GAB
DESIGN	DRAWN	CHKD

SCALE  
 JOB No. **6266-02-005**  
 DATE **06/15/16**

**COVER SHEET**  
**PACKAGE 2**  
**SOD001\_2**  
 SHEET

# McMILLAN RESERVOIR SITE DEVELOPMENT PACKAGE LOT 800

## SUPPORT OF EXCAVATION FOR DEMOLITION PERMIT PACKAGE 2



**VICINITY MAP**  
 SCALE: 1" = 600'



**LIST OF DRAWINGS**

- SOD001\_2 COVER SHEET
- SOD002\_2 GENERAL NOTES & SEQUENCE
- SOD003\_2 OVERALL SITE PLAN KEY
- SOD004\_2 SITE UTILITY AND KEY PLAN
- SOD005\_2 PLAN
- SOD006\_2 PLAN
- SOD007\_2 PLAN
- SOD008\_2 PLAN
- SOD009\_2 SECTIONS
- SOD010\_2 SECTION
- SOD011\_2 SECTIONS
- SOD012\_2 SECTIONS



**GEI** Consultants  
 1620 I STREET, NW  
 SUITE 800  
 WASHINGTON, DC 20006  
 (202)828-9510

**CAUTION!!**  
 THE LOCATIONS OF ALL EXISTING UNDERGROUND UTILITIES SHOWN ON THIS PLAN ARE BASED UPON ABOVE GROUND EVIDENCE (INCLUDING, BUT NOT LIMITED TO, MANHOLES, INLETS, VALVES, AND MARKS MADE UPON THE GROUND BY OTHERS) AND ARE SPECULATIVE IN NATURE. THERE MAY ALSO BE OTHER EXISTING UNDERGROUND UTILITIES FOR WHICH THERE IS NO ABOVE GROUND EVIDENCE OR FOR WHICH NO ABOVE GROUND EVIDENCE WAS OBSERVED. THE EXACT LOCATIONS OF SAID EXISTING UNDERGROUND UTILITIES SHALL BE VERIFIED BY THE CONTRACTOR PRIOR TO ANY AND ALL CONSTRUCTION.

**MISS UTILITY**  
 CALL DC ONE CALL "DOC" AT 1-800-257-7777 48 HOURS PRIOR TO THE START OF WORK. THE EXCAVATOR MUST NOTIFY ALL PUBLIC UTILITY COMPANIES WITH UNDER GROUND FACILITIES IN THE AREA OF PROPOSED EXCAVATION AND HAVE THOSE FACILITIES LOCATED BY THE UTILITY COMPANIES PRIOR TO COMMENCING EXCAVATION. THE EXCAVATOR IS RESPONSIBLE FOR COMPLIANCE WITH REQUIREMENTS OF THE DISTRICT OF COLUMBIA CODES AND REGULATIONS.

Cad file name: X:\2015\1517010 - Vision McMILLAN Reservoir\CAD\Design\Working\Design Packages\Package 2\SOD001\_2 - Cover Sheet\_LK 2.dwg 6/14/2016