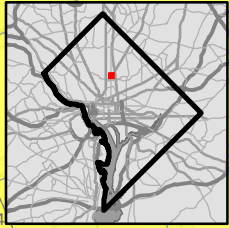
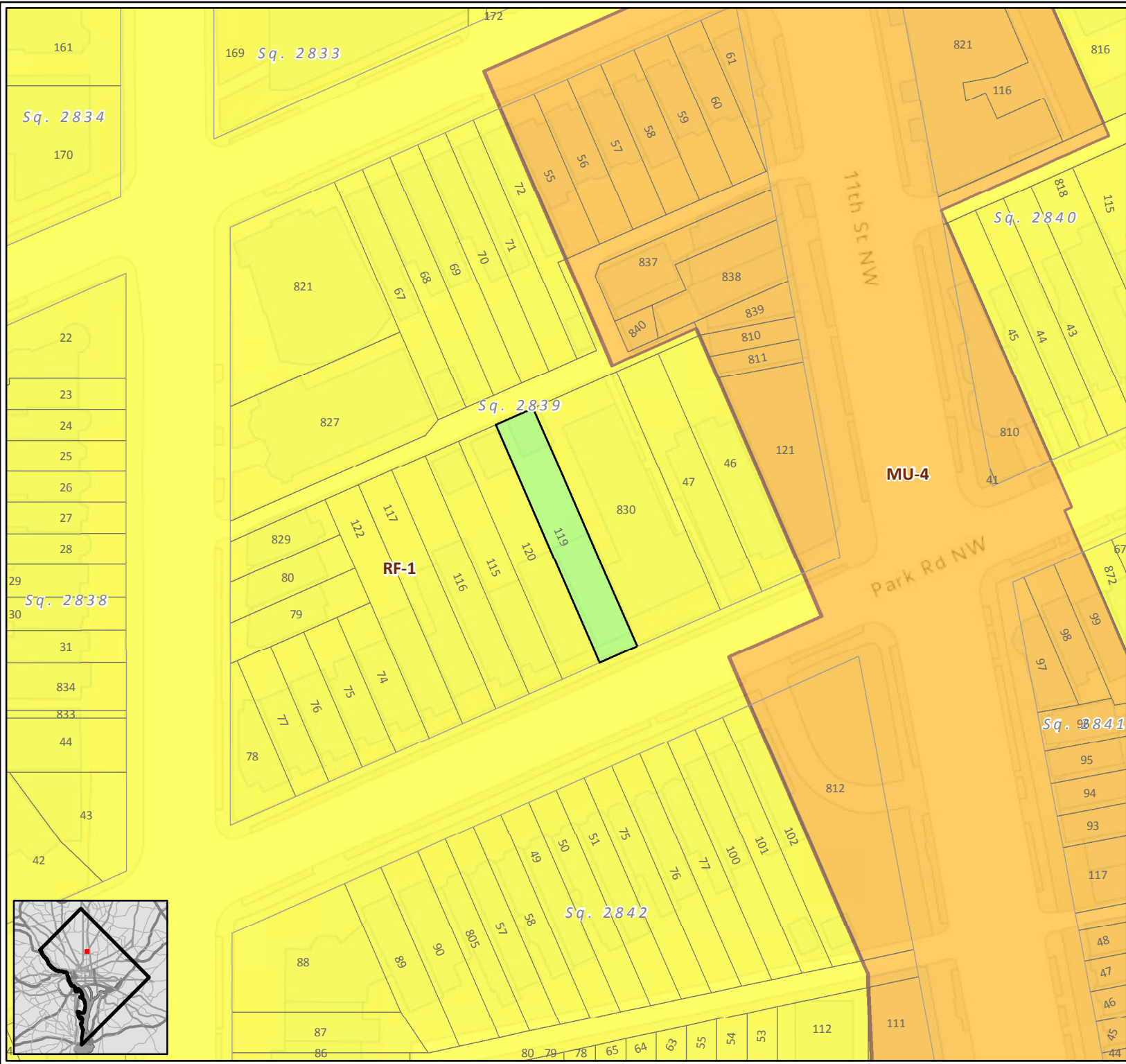




EXHIBIT A

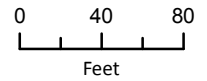


Legend

-  Mixed-Use Zone
-  Residential Flat Zone



Zoning Map of the District of Columbia



Extracted from Online Zoning Information published by the District of Columbia Office of Zoning, DCGIS, and Office of the Chief Technology Officer (OCTO) Exported on: 8/21/2017

To certify zoning on any property in order to satisfy a legal requirement, contact the office of Zoning at the address listed below.

District of Columbia Office of Zoning,
441 4th St NW, Suite 200 South, Washington, DC 20001
202-727-6311 | dcoz@dc.gov