1600 NORTH CAPITOL STREET NW

PLANNED UNIT DEVELOPMENT (PUD) SET

ZONING COMMISSION
District of Columbia
CASE NO. 06-04
EXHIBIT NO. 32

FILING REQ.'T:	LIST OF DRAWINGS
2406.11(b,d,e)	T1.1 COVER SHEET/ ZONING DATA/ VICINITY MAP
2406.11(d,e)	A1.1 SITE SURVEY/EXISTING CONDITIONS
2406.11(b)	A1.2 SITE CONTEXT MAP
	A1.3 SITE CONTEXT PHOTOS
	A1.4 COLORED LANDSCAPE PLAN
	A1.5 COLORED PERSPECTIVE RENDERING
	A1.6 COLORED FLORIDA AVENUE ELEVATION
	A1.7 COLORED NORTH CAPITOL STREET ELEVATION
2406.11(d,e), 2406.12(c,d,f)	A2.1 SITE PLAN
2406.12(d)	A2.2 SEDIMENT AND EROSION CONTROL PLAN
2406.12(d)	A2.3 SEDIMENT AND EROSION CONTROL NOTES
2406.12(c)	A2.4 UTILITY CONNECTION PLAN
2406.11(d), 2406.12(d)	A2.5 LANDSCAPE PLAN
2406.11(d,e), 2406.12(e)	A3.1 PARKING LEVEL 2 PLAN
2406.11(d,e), 2406.12(e)	A3.2 PARKING LEVEL 1 PLAN
2406.11(d,e), 2406.12(e)	A3.3 CELLAR LEVEL PLAN
2406.11(d,e), 2406.12(e)	A3.4 FIRST FLOOR PLAN
2406.12(e)	A3.5 SECOND AND THIRD FLOOR PLAN
2406.12(e)	A3.6 FOURTH FLOOR PLAN
2406.12(e)	A3.7 FIFTH FLOOR PLAN
2406.12(e)	A3.8 SIXTH FLOOR PLAN
2406.12(e)	A3.9 PENTHOUSE FLOOR/MAIN ROOF PLAN
2406.12(e)	A3.10 PENTHOUSE ROOF PLAN
2406.12(e)	A4.1 FLORIDA AVENUE ELEVATION
2406.12(e)	A4.2 NORTH CAPITOL STREET ELEVATION
2406.12(e)	A4.3 WEST COURTYARD ELEVATION
2406.12(e)	A4.4 NORTH COURTYARD ELEVATION
2406.12(e)	A4.5 STREET ELEVATIONS
2406.12(e)	A5.1 BUILDING SECTION
2406.12(e)	A5.2 BUILDING SECTION

ZONING DATA

PROPOSED ZONE:	C-2-B
LOT NUMBER:	48
SQUARE:	3100
PROPOSED USE:	MULTI-FAMILY RESIDENTIAL, RETAIL
EXISTING SITE AREA:	18,984 SF
PROPOSED SITE AREA:	NO CHANGE
ALLOWABLE FAR:	
C-2-B:	3.5
C-2-B W/A PUD:	6.0
PROPOSED:	4.5
BUILDING DATA:	7 FLOORS WITH CELLAR AND 2 BELOW GRADE PARKING LEVELS

BUILDING AREAS:	NON-F.A.R.	F.A.R.
FLOOR 7	-	3,534 SF
FLOOR 6	-	10,539 SF
FLOOR 5	-	13,873 SF
FLOOR 4	-	13,932 SF
FLOOR 3	-	13,998 SF
FLOOR 2	-	13,998 SF
FLOOR 1	-	11,661 SF
CELLAR TOTAL	14,129 SF	3,893 SF
CELLAR RESIDENTIAL	10,524 SF	-
CELLAR COMMERCIAL	7,498 SF	-
PARKING LEVEL 1	18,984 SF	
PARKING LEVEL 2	18,984 SF	
TOTAL	52,852 SF	85,428 SF (4.5 FAR)

ALLOWABLE LOT COVERAGE:	
C-2-B:	80%
BUILDING FOOTPRINT (W/ BALCONIES):	14,526 SF
LOT COVERAGE (W/ BALCONIES):	76.5%



VICINITY MAP
N.T.S.

PARKING REQUIRED:	26 SPACES - SEE A3.1
PARKING PROVIDED:	
PARKING LEVEL 1	41 SPACES
PARKING LEVEL 2	43 SPACES
TOTAL	84 SPACES
LOADING REQUIRED:	
RETAIL	NONE REQUIRED
RESIDENTIAL	1 @ 55' DEEP 1 @ 20' DEEP
LOADING PROVIDED:	
RESIDENTIAL	1 @ 30' DEEP 1 @ 20' DEEP

MAXIMUM BUILDING HEIGHT:	
C-2-B:	65'-0"
C-2-B W/ PUD:	90'-0"
PROPOSED:	78'-10"
SIDEYARD:	
NONE REQUIRED, NONE PROVIDED	
REARYARD:	
REQUIRED:	15'-0"
PROVIDED:	*40'-0"

* MEASURED TO THE CENTERLINE OF FLORIDA AVENUE

Florida & Q Street, LLC
8251 Commercial Drive
Springfield, VA 22151
t: 703.750.0810 f: 703.750.0815

2007 JUL -7 PM 2:56

1600 North Capitol Street NW
Washington, DC 20002

REVISIONS
1st D.C. SUBMISSION 12-20-06
2nd D.C. SUBMISSION 5-31-07
3rd D.C. SUBMISSION 7-07-2006

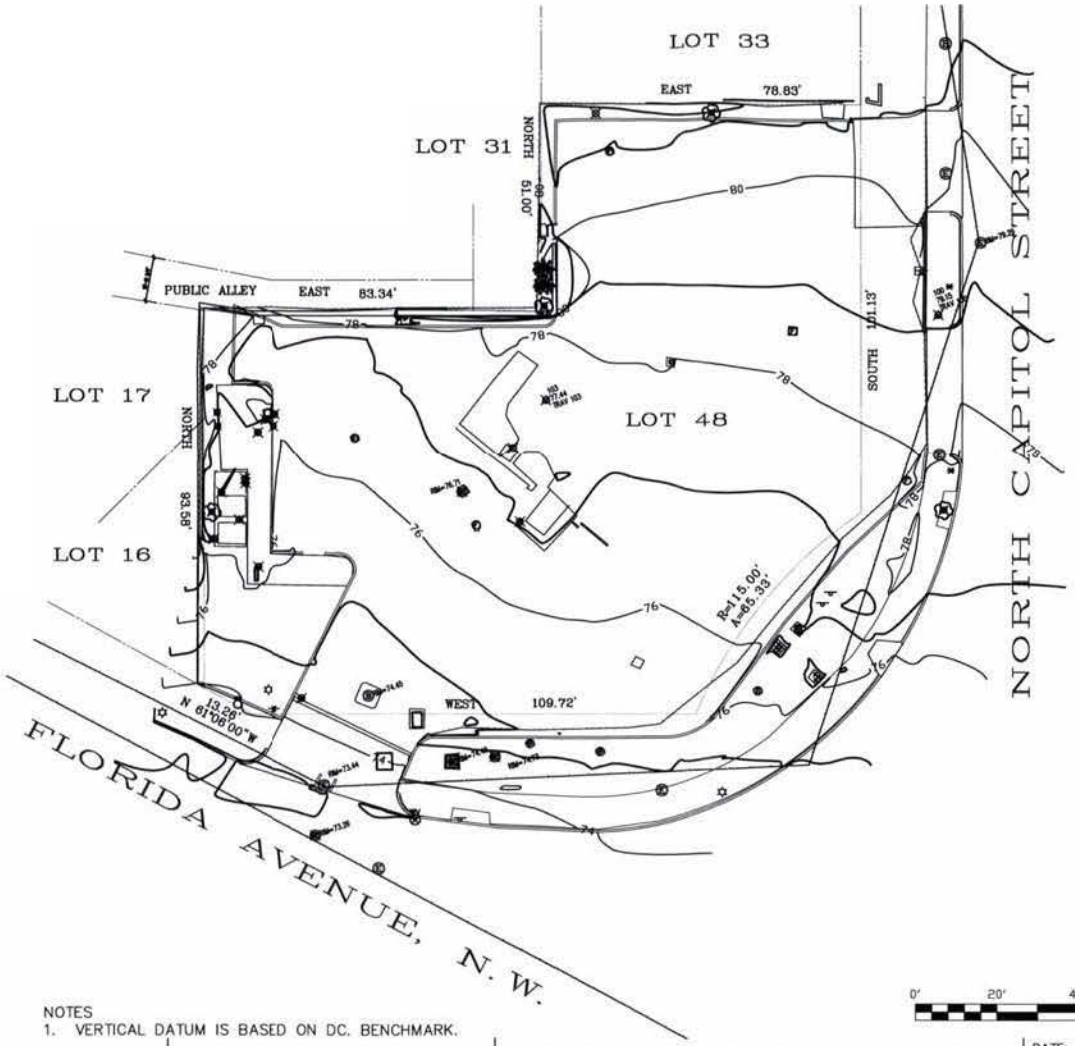
DATE: 7-07-06
PROJECT NO: 2005-035
DRAWN BY: AM
CHECKED BY: BH

Bonstra | Haresign ARCHITECTS
1710 Connecticut Ave NW, Suite 400
Washington, DC 20009-1129
202 588 1117

TITLE SHEET
T1.1

© 2005 - Bonstra | Haresign Architects

ZONING COMMISSION
District of Columbia
CASE NO.06-04
EXHIBIT NO.32



LEGEND

	METAL RAIL
	CHAIN LINK FENCE
UP	LIGHT POLE
UP	UTILITY POLE
SDMH	STORM DRAIN MANHOLE
GUY	GUY
SMH	SEWER MANHOLE
WMTR	WATER METER
TRAV	TRAVERSE CONTROL POINT
INLET	STORM DRAIN INLET
FH	HYDRANT
WMH	WATER MANHOLE
WV	WATER VALVE
15"	TREE/SIZE
FP	FLAG POLE
FCAP	WELL
	BOLLARD
MON FD	MONUMENT FOUND
	SIGN
15"P	PINE TREE/SIZE
15"MAP	MAPLE TREE/SIZE
BCOL	BRICK COLUMN

ABBREVIATIONS

CONC	CONCRETE
INV	INVERT
TW=	TOP OF WALL
ACB	ASPHALT CURB
CCB	CONCRETE CURB
CCG	CONCRETE CURB AND GUTTER
BLD	BUILDING
OHG	OVERHANG
OHC	OVERHEAD CABLE
CSW	CONCRETE SIDEWALK
BCOL	BRICK COLUMN
CLF	CHAIN LINK FENCE
MRAIL	METAL RAIL
MGRATE	METAL GRATE
CBX	CABLE BOX
PBX	PHONE PEDESTAL

0' 20' 40' 60'

NOTES
1. VERTICAL DATUM IS BASED ON DC. BENCHMARK.

CURRIE AND ASSOCIATES
CONSULTING
ENGINEERS, SURVEYORS AND PLANNERS
3331 TOLEDO TERRACE, SUITE 105
HYATTSVILLE, MD., 20782
TEL: (301) 559-0100 FAX: (301) 559-1700

Surveyor's Certificate

I hereby certify to the best of my knowledge and belief that the information shown hereon is based on actual field measurements and that there are no encroachments across the property, unless otherwise shown.

ANTHONY G. CURRIE, LS
DC REG. NO. 900233
DATE

BOUNDARY AND TOPOGRAPHIC SURVEY
1600 NORTH CAPITOL STREET
LOT 48 SQUARE 3100
NORTH WEST
WASHINGTON, D.C.

DATE:	DEC. 2, 2005
SCALE HZ:	1"=20'
SCALE VT:	N/A
DRAWN BY	K.S.
COMPUTED BY	A.G.C.
CHECKED BY	A.G.C.

C-1
DRAWING 1 OF 1

© 2005 - Bonstra | Haresign Architects

Florida & Q Street, LLC
6225 Commercial Drive
Springfield, VA 22151
t: 703.750.8810 f: 703.750.8817

1600 North Capitol Street NW
Washington, DC 20002

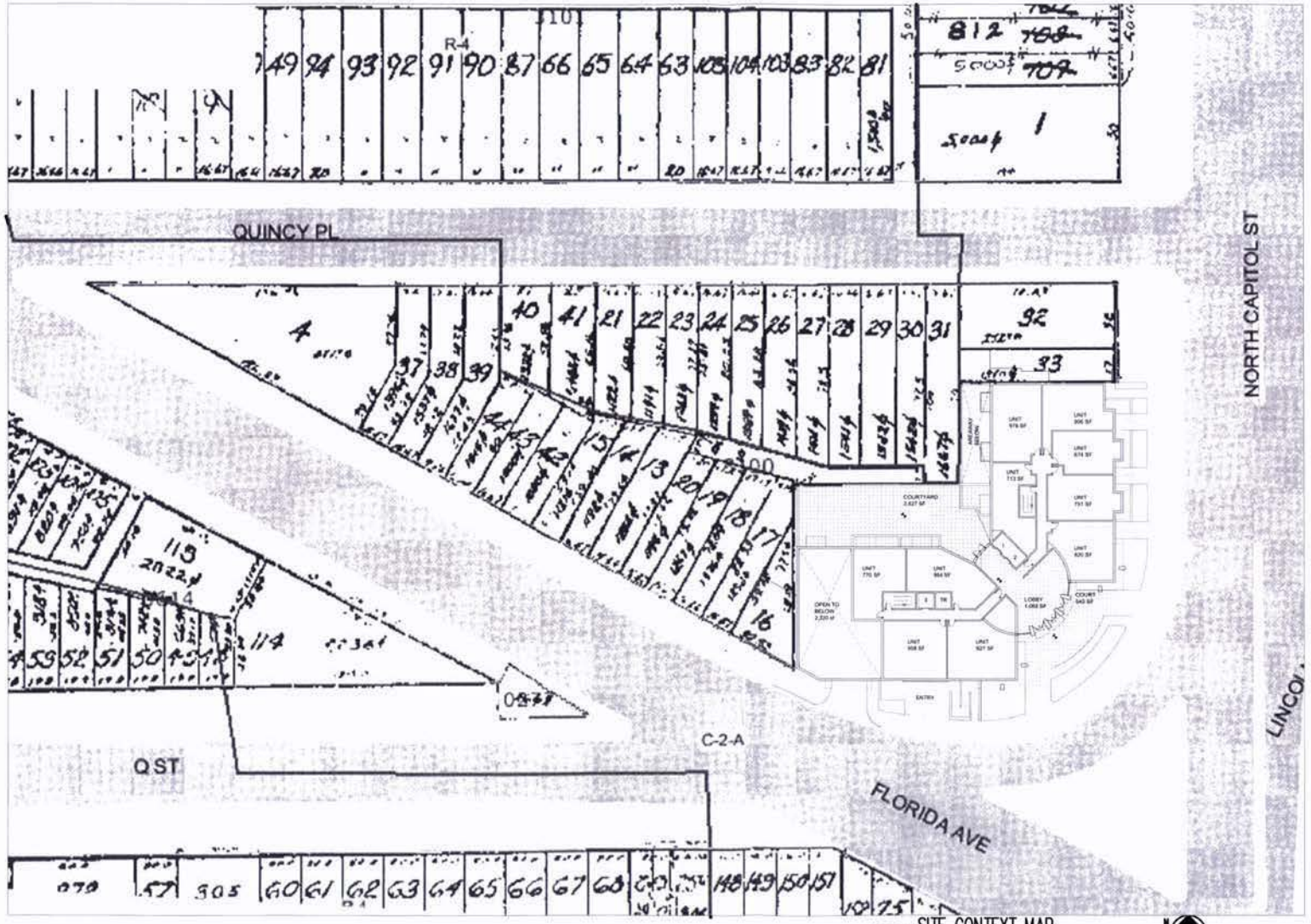
REVISIONS
HPRB SUBMISSION 1.31.2006
HPRB SUBMISSION 3.17.2006
HPRB SUBMISSION 7.07.2006

DATE 7.07.06
PROJECT NO. 3054.000
DRAWN BY AB
ACCEPT BY AB

Bonstra | Haresign ARCHITECTS
1710 Connecticut Ave NW, Suite 400
Washington, DC 20009-1123
www.bonstra.com 202 588 9373 T 202 588 8122 F

SITE SURVEY

A-1.1



SITE CONTEXT MAP

1 / A-1.2

GROUND FLOOR SHOWN

N

Florida & Q Street, LLC
8507 Commerce Drive
Springfield, VA 22151
t: 703.750.9810 f: 703.750.9817

1600 North Capitol Street NW

Washington, DC 20002

REVISIONS

DHS SUBMISSION 1.31.2008
DHS SUBMISSION 5.15.2008
DHS SUBMISSION 7.21.2008

DATE	7.21.08
PROJECT NO	2005.033
DRAWN BY	JM
CHECKED BY	BB

© 2005 - Bonstra | Haresign Architects

Bonstra | Haresign
ARCHITECTS
1710 Connecticut Ave NW, Suite 400
Washington, DC 2009-1125
www.bonstra.com
202 588 8373 T
202 588 8122 F

SITE CONTEXT MAP

A-1.2



















SITE PHOTOS

1
A-1.3

Florida & Q Street, LLC
8401 Commercial Drive
Springfield, VA 22151
t: 703.750.6810 f: 703.750.6817

1600 North Capitol Street NW

Washington, DC 20002

REVISIONS

1	ZONING SUBMISSION 5.31.2006
2	ZONING SUBMISSION 8.31.2006

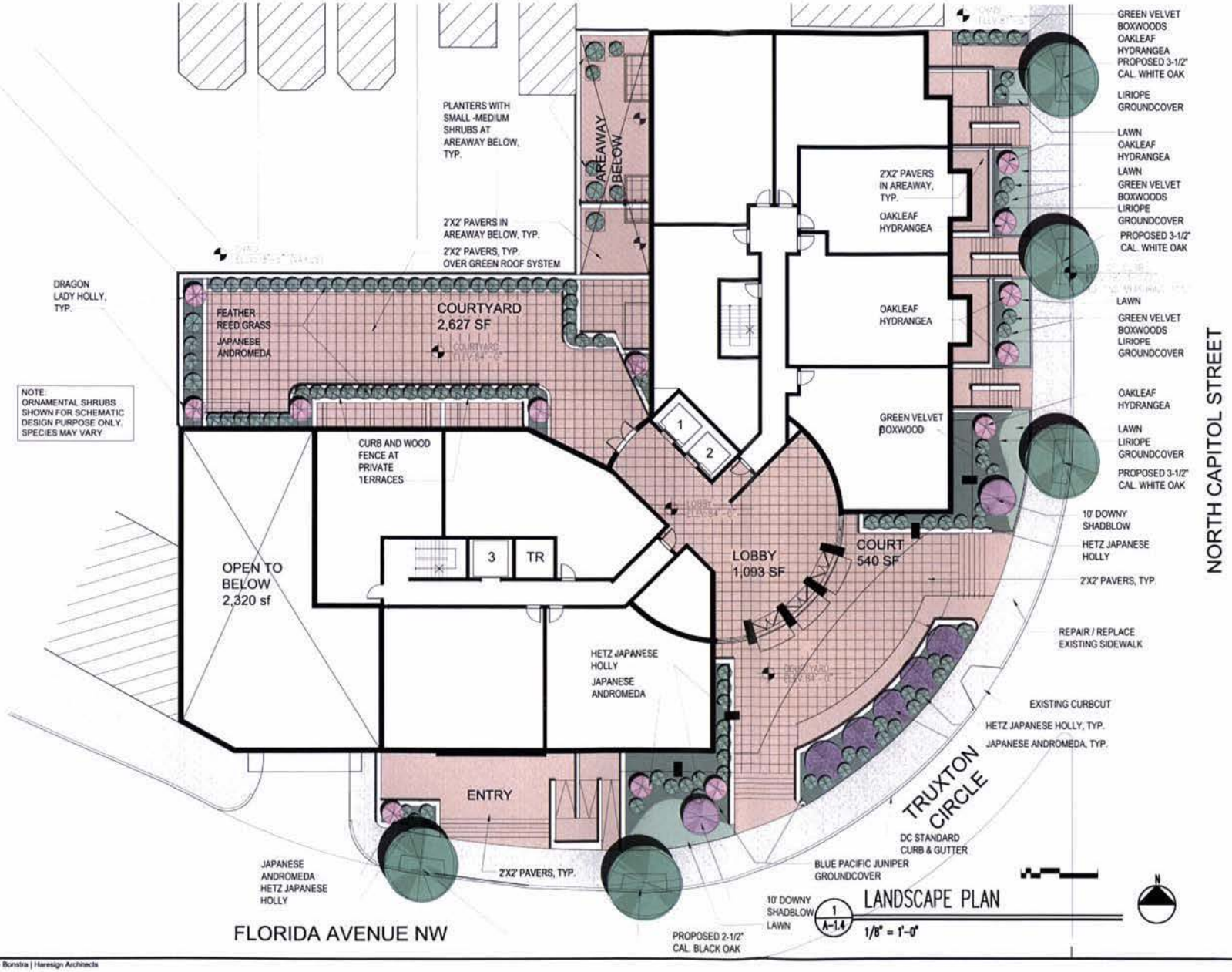
SCALE	1/2" = 1'-0"
DATE	2006-0831
DRAWN BY	AS
CHECKED BY	BB

Bonstra | Haresign
ARCHITECTS
1715 Connecticut Ave NW, Suite 400
Washington, DC 20009-1123
www.bonstra.com
202 986 9373 T
202 986 9122 F

SITE PHOTOS

A-1.3

© 2006 - Bonstra | Haresign Architects



1 A-1.4

LANDSCAPE PLAN

1/8" = 1'-0"

Florida & Q Street, LLC
8521 Commercial Drive
Springfield, VA 22151
t. 703.750.0810 f. 703.750.0817

1600 North Capitol Street NW
Washington, DC 20002

REVISIONS

DATE 5.12.06
PROJECT NO. 0506.233
DRAWN BY JM
CHECKED BY MB

Bonstra | Haresign ARCHITECTS
1710 Connecticut Ave NW, Suite 400
Washington, DC 20009-1123
www.bonstra.com 202 588 8373 T 202 588 8122 F

RENDERED LANDSCAPE PLAN

A-1.4

© 2006 - Bonstra | Haresign Architects



1 / A-1.5 COLORED PERSPECTIVE RENDERING

N.T.S.

Florida & Q Street, LLC
8500 Commercial Drive
Springfield, VA 22151
t. 703.750.8810 f. 703.750.8817

1600 North Capitol Street NW

Washington, DC 20002

REVISIONS

DATE	7-07-06
PROJECT NO	2006-022
DRAWN BY	MA
CHECKED BY	MA

Bonstra | Haresign ARCHITECTS
1710 Connecticut Ave NW, Suite 400
Washington, DC 20009-1123
www.bonstra.com 202 588 8373 T
202 588 8122 F

COLORED PERSPECTIVE RENDERING

A-1.5

© 2005 - Bonstra | Haresign Architects



1 A-1.6 FLORIDA AVENUE ELEVATION

N.T.S.

Florida & Q Street, LLC
8201 Commercial Drive
Springfield, VA 22151
t: 703.750.8910 f: 703.750.8917

1600 North Capitol Street NW

Washington, DC 20002

REVISIONS

1	ZONING SUBMISSION 1-31-2006
2	ZONING SUBMISSION 5-31-2006
3	ZONING SUBMISSION 7-07-2006

DATE	7-07-06
PROJECT NO	2005-003
DRAWN BY	AS
CHECKED BY	BB

© 2005 - Bonstra | Haresign Architects

Bonstra | Haresign ARCHITECTS
1710 Connecticut Ave NW, Suite 400
Washington, DC 20009-1123
www.bonstra.com
202 588 8373 T
202 588 8122 F

COLORED FLORIDA AVE. ELEVATION

A-1.6



1 A-1.7 NORTH CAPITOL ST. ELEVATION

N.T.S.

Florida & Q Street, LLC
8820 Commercial Drive
Springfield, VA 22151
t: 703.750.0810 f: 703.750.8817

1600 North Capitol Street NW

Washington, DC 20002

REVISIONS

1ST D.R SUBMISSION	1-31-2006
2ND D.R SUBMISSION	5-11-2006
3RD D.R SUBMISSION	7-07-2006

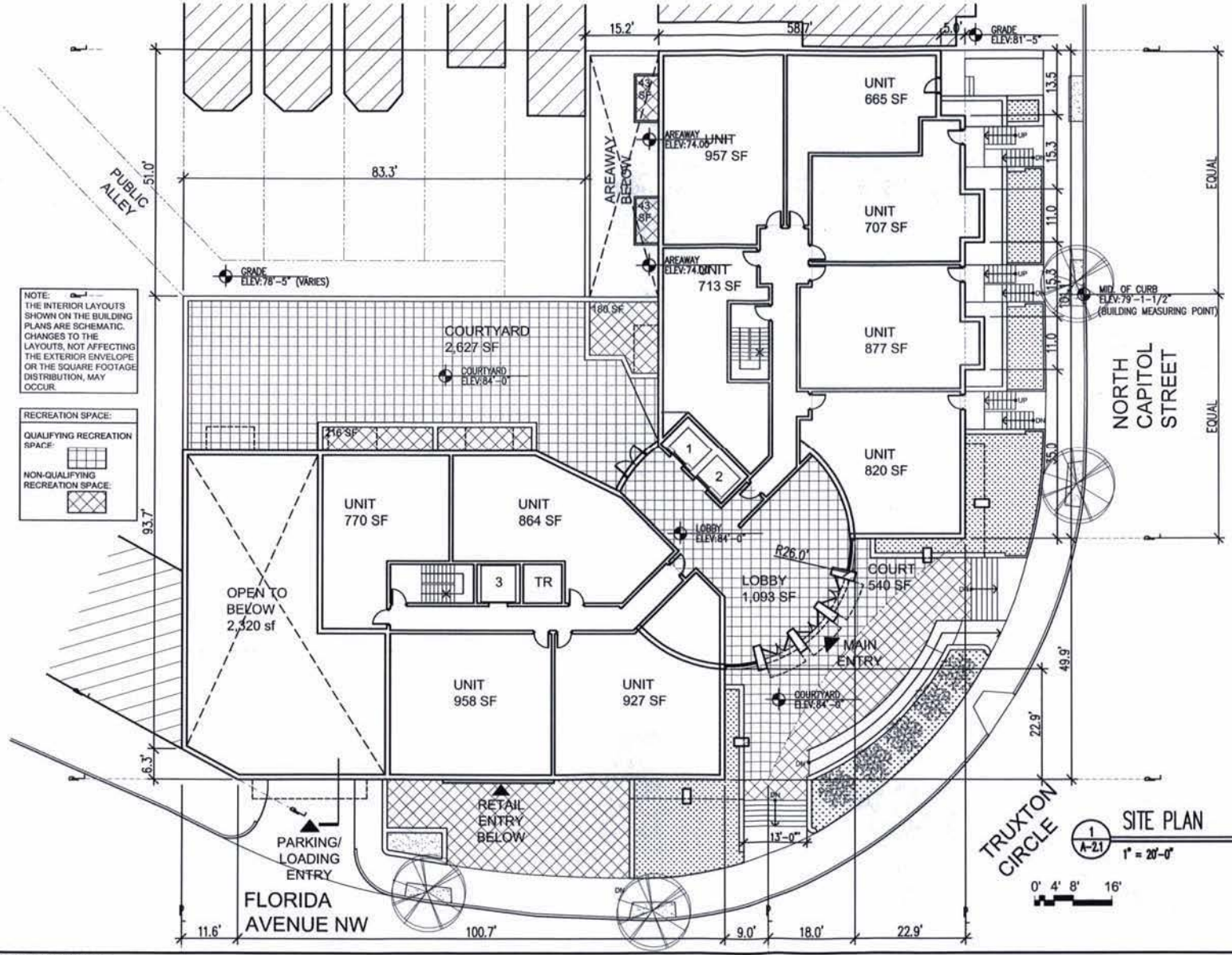
DATE	7-07-06
PROJECT NO	2005-033
DRAWN BY	IM
CHECKED BY	RK

Bonstra | Haresign ARCHITECTS
1710 Connecticut Ave NW, Suite 400
Washington, DC 20009-1123
www.bonstra.com 202 588 8373 T 202 588 8122 F

COLORED NORTH CAPITOL ST. ELEVATION

A-1.7

© 2005 - Bonstra | Haresign Architects



Florida & Q Street, LLC
8620 Commercial Drive
Springfield, VA 22151
t: 703.750.8810 f: 703.750.8817

1600 North Capitol Street NW
Washington, DC 20002

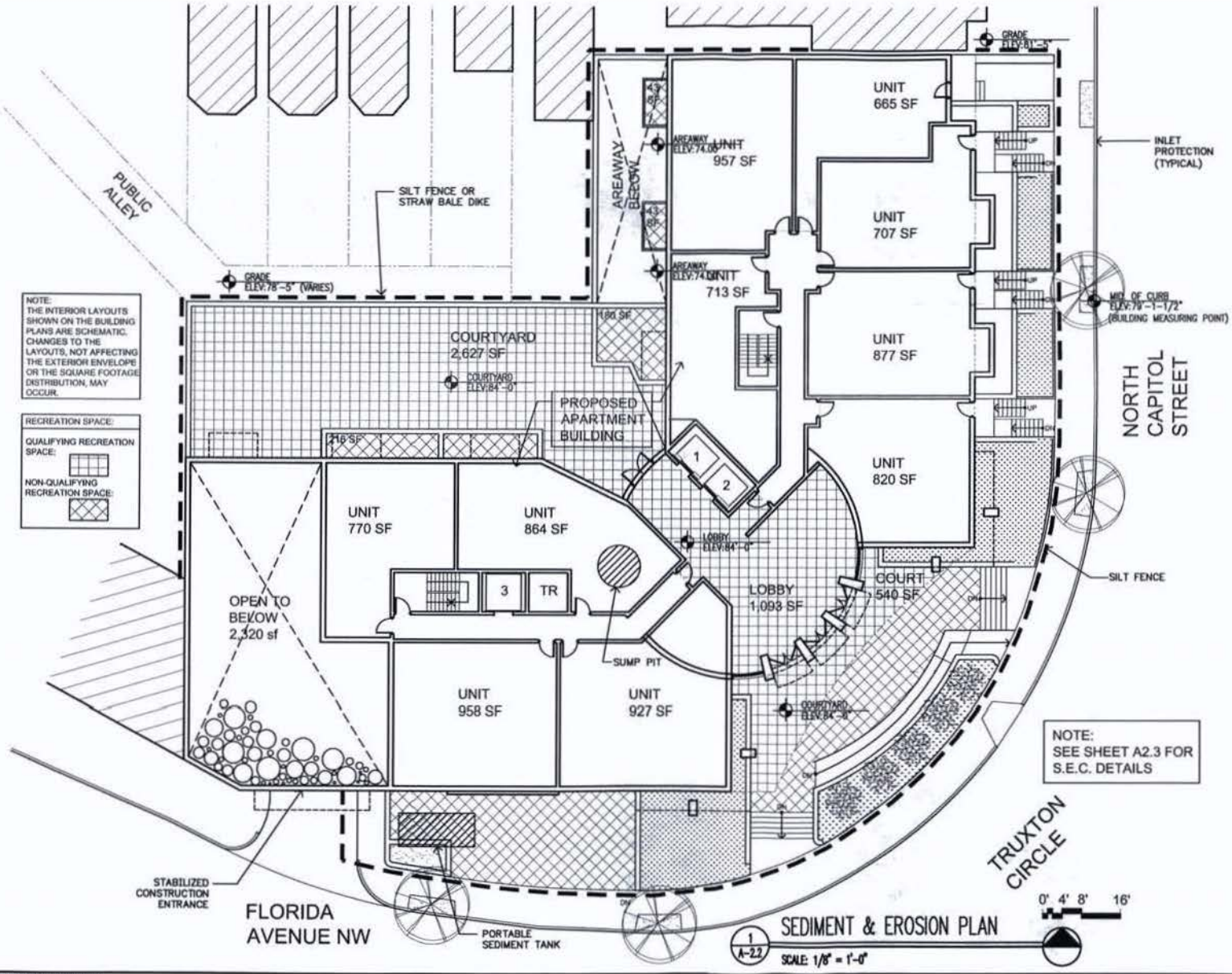
REVISIONS

DATE 12-6-06
DRAWN BY MM
CHKD BY MH
CHKD BY MH

Bonstra | Haresign ARCHITECTS
5710 Connecticut Ave NW, Suite 600
Washington, DC 20015-1133
www.bonstra.com 202 588 8373 T 202 588 9122 F

SITE PLAN
A-2.1

© 2005 - Bonstra | Haresign Architects



© 2005 - Bonstra | Haresign Architects

Florida & Q Street, LLC
9530 Commercial Drive
Springfield, VA 22151
T 703.750.6917 F 703.750.6917

1600 North Capitol Street NW
Washington, DC 20002

Bonstra | Haresign ARCHITECTS
1710 Connecticut Ave NW, Suite 400
Washington, DC 20009-1123
www.bonstra.com
202 588 8573 T
202 588 8122 F

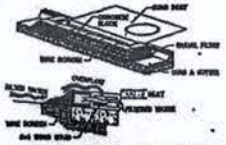
SEDIMENT & EROSION PLAN

A-2.2

SEDIMENT AND EROSION CONTROL PLAN & DETAILS

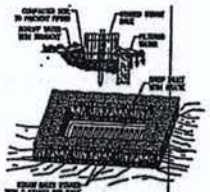


① VEHICLE WASH DETAIL



LEGEND

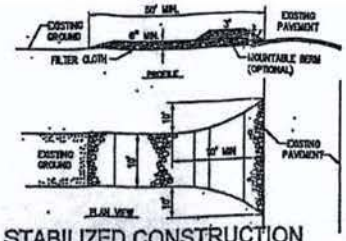




⑤ STRAW BALE DROP INLET SEDIMENT FILTER
(NOT TO SCALE)

SPECIFIC APPLICATION

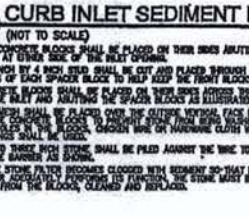
THIS METHOD OF INLET PROTECTION IS APPLICABLE WHERE THE INLET DRAINS AN AREA OF NO MORE THAN ONE ACRE, THE SLOPE TO THE INLET IS NO GREATER THAN 5%, AND THE AREA IS NOT SUBJECT TO CONCENTRATED FLOWS, SUCH AS IN STREET OR HIGHWAY GUTTERS.



① STABILIZED CONSTRUCTION ENTRANCE
(NOT TO SCALE)

CONSTRUCTION RAMP SPECIFICATION

1. STONE SIZE- USE 2" STONE, OR RECLAIMED OR RECYCLED CONCRETE EQUIVALENT.
2. LENGTH- AS REQUIRED, BUT NOT LESS THAN 50 FEET (EXCEPT ON A SINGLE RESIDENCE LOT WHERE A 30 FOOT MINIMUM LENGTH WOULD APPLY).
3. THICKNESS- NOT LESS THEN SIX (6) INCHES.
4. WIDTH- TEN (10) FOOT MINIMUM, BUT NOT LESS THAN FULL WIDTH OF ALL POINTS OF INGRESS OR EGRESS OCCURS.
5. FILTER CLOTH- WILL BE PLACED OVER THE ENTIRE AREA PRIOR TO PLACING OF STONE, FILTER WILL NOT BE REQUIRED ON A SINGLE FAMILY RESIDENCE LOT.
6. SURFACE WATER- ALL SURFACE WATER FLOWING OR DIVERTED TOWARD CONSTRUCTION ENTRANCE SHALL BE PIPED ACROSS THE ENTRANCE, IF PIPING IS IMPRACTICAL A MOUNTABLE BERM WITH 5:1 SLOPES WILL BE PERMITTED.
7. MAINTENANCE- THE ENTRANCE SHALL BE MAINTAINED IN CONDITION WHICH WILL PREVENT TRACKING OR FLOWING OF SEDIMENT ONTO PUBLIC RIGHTS-OF-WAY. THIS MAY REQUIRE PERIODIC TOP DRESSING WITH ADDITIONAL STONE AS CONDITIONS DEMAND AND REPAIR AND/OR CLEANOUT OF ANY MEASURES USED TO TRAP SEDIMENT. ALL SEDIMENT SPILLED, DROPPED, WASHED OR TRACKED ONTO PUBLIC RIGHTS-OF-WAY MUST BE REMOVED IMMEDIATELY.
8. WASHING- WHEELS SHALL BE CLEANED TO REMOVE SEDIMENT PRIOR TO ENTRANCE ONTO PUBLIC RIGHT-OF-WAY. WHEN WASHING IS REQUIRED, IT SHALL BE DONE ON AN AREA STABILIZED WITH STONE WHICH DRAINS INTO AN APPROVED SEDIMENT TRAPPING DEVICE.
9. PERIODIC INSPECTION AND NEEDED MAINTENANCE SHALL BE PROVIDED AFTER EACH RAIN.



② CURB INLET SEDIMENT FILTER
(NOT TO SCALE)

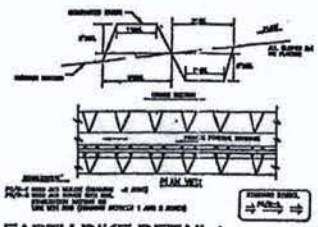
1. TWO CONCRETE BLOCKS SHALL BE PLACED ON THEIR SIDES ABUTING THE CURB AT EITHER SIDE OF THE INLET OPENING.
2. A 2 INCH BY 4 INCH STUD SHALL BE CUT AND PLACED THROUGH THE OUTER HOLES OF EACH SPACER BLOCK TO HELP KEEP THE FRONT BLOCKS IN PLACE.
3. CONCRETE BLOCKS SHALL BE PLACED ON THEIR SIDES ACROSS THE FRONT OF THE INLET AND ABUTTING THE SPACER BLOCKS AS ILLUSTRATED.
4. WIRE MESH SHALL BE PLACED OVER THE OUTSIDE VERTICAL FACE (OPENINGS) OF THE CONCRETE BLOCKS TO PREVENT STONE FROM BEING WASHED THROUGH THE HOLES IN THE BLOCKS. CHICKEN WIRE OR HARDWARE CLOTH WITH 1/2-INCH OPENINGS SHALL BE USED.
5. TWO TO THREE INCH STONE SHALL BE PILED AGAINST THE WIRE TO THE TOP OF THE BARRIER AS SHOWN.
6. IF THE STONE FILTER BECOMES CLOGGED WITH SEDIMENT SO THAT IT NO LONGER ADEQUATELY PERFORMS ITS FUNCTION, THE STONE MUST BE PULLED AWAY FROM THE BLOCKS, CLEANED AND REPLACED.



⑥ STRAW BALE DIKE DETAIL
(NOT TO SCALE)

CONSTRUCTION SPECIFICATIONS

1. BALES SHALL BE PLACED AT THE TOE OF A SLOPE OR ON THE CONTOUR AND IN A ROW WITH ENDS TIGHTLY ABUTTING THE ADJACENT BALES.
2. EACH BALE SHALL BE EMBEDDED IN THE SOIL A MINIMUM OF (4) INCHES, AND PLACED SO THAT BINDINGS ARE HORIZONTAL.
3. BALES SHALL BE SECURELY ANCHORED IN PLACE BY EITHER TWO STAKES OR RE-BARS DRIVEN THROUGH THE BALE. THE FIRST STAKE IN EACH BALE SHALL BE DRIVEN TOWARD THE PREVIOUSLY LAID BALE AT AN ANGLE TO FORCE THE BALES TOGETHER. STAKES SHALL BE DRIVEN FLUSH WITH THE BALE.
4. INSPECTION SHALL BE FREQUENT AND REPAIR OR REPLACEMENT SHALL BE MADE PROMPTLY AS NEEDED.
5. BALES SHALL BE REMOVED WHEN THEY HAVE SERVED THEIR USEFULNESS SO AS NOT TO BLOCK OR IMPEDE STORM FLOW OR DRAINAGE.



③ EARTH DIKE DETAIL
(NOT TO SCALE)

Construction Specifications

1. All perimeter dike/swales shall have an uninterrupted positive grade to an outlet. Spot elevations may be necessary for grades less than 1%.
2. Runoff diverted from a disturbed area shall be conveyed to a sediment trapping device.
3. Runoff diverted from an undisturbed area shall outlet into an undisturbed stabilized area at a non-erosive velocity.
4. The swale shall be excavated or shaped to line, grade, and cross-section as required to meet the criteria specified in the standard.
5. Fill shall be compacted by earth moving equipment.
6. Stabilization with seed and mulch or as specified of the area disturbed by the dike and swale shall be completed within 7 days upon removal.
7. Inspection and required maintenance shall be provided after each rain event.

Note: The maximum drainage area for this practice is 2 acres.

U.S. DEPARTMENT OF AGRICULTURE
SOIL CONSERVATION SERVICE

SEDIMENT CONTROL NOTES

1. ALL SEDIMENT AND EROSION CONTROL METHODS SHALL BE INSTALLED BEFORE THE START OF ANY EXCAVATION AND/OR CONSTRUCTION AS PER STANDARDS AND SPECIFICATIONS FOR SOIL EROSION AND SEDIMENT CONTROL FOR THE DISTRICT OF COLUMBIA. IF AN ON-SITE INSPECTION REVEALS FURTHER EROSION CONTROL MEASURES ARE NECESSARY, THE SAME SHALL BE PROVIDED.
2. ALL DEBRIS IS TO BE REMOVED FROM THE SITE.
3. ALLEY AND / OR STREET SHALL BE SWEPT CLEAN AT ALL TIMES DURING EXCAVATION AND CONSTRUCTION.
4. ALL SEDIMENT AND EROSION CONTROL MEASURES TO BE INSPECTED DAILY BY THE CONTRACTOR, ANY DAMAGED DEVICE OR MEASURE WILL BE REPAIRED OR REPLACED BY THE CLOSE OF DAY OR AS DIRECTED BY THE ARCHITECT.
5. ALL VEHICLES LEAVING THE SITE SHALL EXIT THROUGH THE CONSTRUCTION ENTRANCE ONLY AND SHALL BE WASHED DOWN TO REMOVE MUD FROM TIRES BEFORE ENTERING THE STREET. CONSTRUCTION ENTRANCE TO BE MAINTAINED IN GOOD WORKING CONDITIONS.
6. ALL CATCH BASINS AND AREA DRAINS SHALL BE PROTECTED DURING EXCAVATION AND CONSTRUCTION.
7. IF ANY CATCH BASIN OR DRAIN BECOMES CLOGGED AS A RESULT OF EXCAVATION OR CONSTRUCTION, THE CONTRACTOR SHALL BE RESPONSIBLE FOR ITS IMMEDIATE CLEANING.
8. ALL DISTURBED AREAS WITHIN THE LIMIT OF DISTURBANCE BOUNDARY NOT SHOWN TO BE PAVED SHALL BE SEEDED OR SODDED AS PER DC SPECIFICATIONS WITHIN SEVEN DAYS OF DISTURBANCE.
10. ANY STOCKPILING, REGARDLESS OF LOCATION ON SITE SHALL BE STABILIZED WITHIN 14 DAYS AND COVERED WITH PLASTIC OR CANVAS, AFTER ITS ESTABLISHMENT AND FOR THE DURATION OF THE PROJECT.
11. AFTER RACK OR DEBRIS, THERE IS NEED FOR GROUNDCOVER TO PREVENT EROSION AND SEDIMENT RUNOFF FROM OCCURRING. SUCH AS SEED, SOD, PAVING, GRADEBACK OR MULCH, ETC.
12. AT THE COMPLETION OF CONSTRUCTION PROJECT AND AFTER THE D.C. EROSION AND SEDIMENT CONTROL INSPECTOR APPROVAL, ALL TEMPORARY SILTATION, SEDIMENTATION AND EROSION CONTROL MEASURES AND DEVICES SHALL BE REMOVED AND ALL DISTURBED AREAS SHALL BE PERMANENTLY STABILIZED.

SEQUENCE OF CONSTRUCTION

1. ALL EROSION AND SEDIMENT CONTROL MEASURES SHALL BE PLACED PRIOR TO OR AS THE FIRST STEP IN GRADING.
2. PROVIDE TEMPORARY STONE CONSTRUCTION ENTRANCE WHERE SHOWN. PROVIDE WATER SOURCE AND HOSE TO CLEAN ALL EQUIPMENT LEAVING SITE.
3. INSTALL SILT FENCE AROUND PERIMETER OF SITE.
4. NO DISTURBED AREA WILL BE EXPOSED FOR MORE THAN 7 CALENDAR DAYS. INSTALL THE NECESSARY TEMPORARY OR PERMANENT VEGETATIVE STABILIZATION MEASURES TO ACHIEVE ADEQUATE EROSION AND SEDIMENT CONTROL.
5. ALL CONSTRUCTION TO BE INSPECTED DAILY BY THE CONTRACTOR, AND ANY DAMAGED SILTATION OR EROSION CONTROL DEVICES OR MEASURES WILL BE REPAIRED AT THE CLOSE OF THE DAY.
6. ALL SILT FENCE TO BE MAINTAINED IN WORKING CONDITION.
7. STABILIZED CONSTRUCTION ENTRANCES TO BE PERIODICALLY SUPPLEMENTED WITH ADDITIONAL STONE AS NEEDED.
8. CONTROLS WILL BE REMOVED AFTER THEIR CONTRIBUTING BASINS HAVE BEEN PERMANENTLY STABILIZED.



④ STABILIZED CONSTRUCTION ENTRANCE
(NOT TO SCALE)

CONSTRUCTION NOTES FOR FABRICATED SILT FENCE

1. WOVEN WIRE FENCE TO BE FASTENED SECURELY TO FENCE POSTS WITH WIRE TIES OR STAPLES.
2. FILTER CLOTH TO BE FASTENED SECURELY TO WOVEN WIRE FENCE WITH TIES SPACED EVERY 24" AT TOP AND MID SECTION.
3. WHEN TWO SECTIONS OF FILTER CLOTH ADJOIN EACH OTHER THEY SHALL BE OVER-LAPPED BY SIX INCHES AND FOLDED.
4. MAINTENANCE SHALL BE PERFORMED AS NEEDED AND MATERIAL REMOVED WHEN "BULGES" DEVELOP IN THE SILT FENCE.

POSTS:
STEEL EITHER T OR U TYPE OR 2" HARDWOOD

FENCE:
WOVEN WIRE, 14 1/2 GAGE 6" MAX. MESH OPENING

FILTER CLOTH
FILTER X, MIRAFI 100X, STABINKA T140N OR APPROVED EQUAL

PREFABRICATED UNIT:
GEOFAB, ENVIROFENCE, OR APPROVED EQUAL

PLAN NUMBER

THIS APPROVAL IS FOR GRADING AND SEDIMENT CONTROL ONLY. PERMITTEE/CONTRACTOR IS REQUIRED TO CONSTRUCT DESIGN FEATURE SHOWN HEREON. HE SHALL NOTIFY THIS OFFICE AT (202)637-4360 AT 24 HOURS BEFORE START OF GRADING ACTIVITY AND WITHIN TWO WEEKS AFTER COMPLETION OF PROJECT FOR FINAL INSPECTION.

Florida & Q Street, LLC
8320 Commercial Drive
Springfield, VA 22151
t: 703.750.8810 f: 703.750.8817

1600 North Capitol Street NW
Washington, DC 20002

REVISIONS
1 PUD SUBMISSION 1.31.2006
2 PUD SUBMISSION 5.15.2006
3 PUD SUBMISSION 7.21.2006

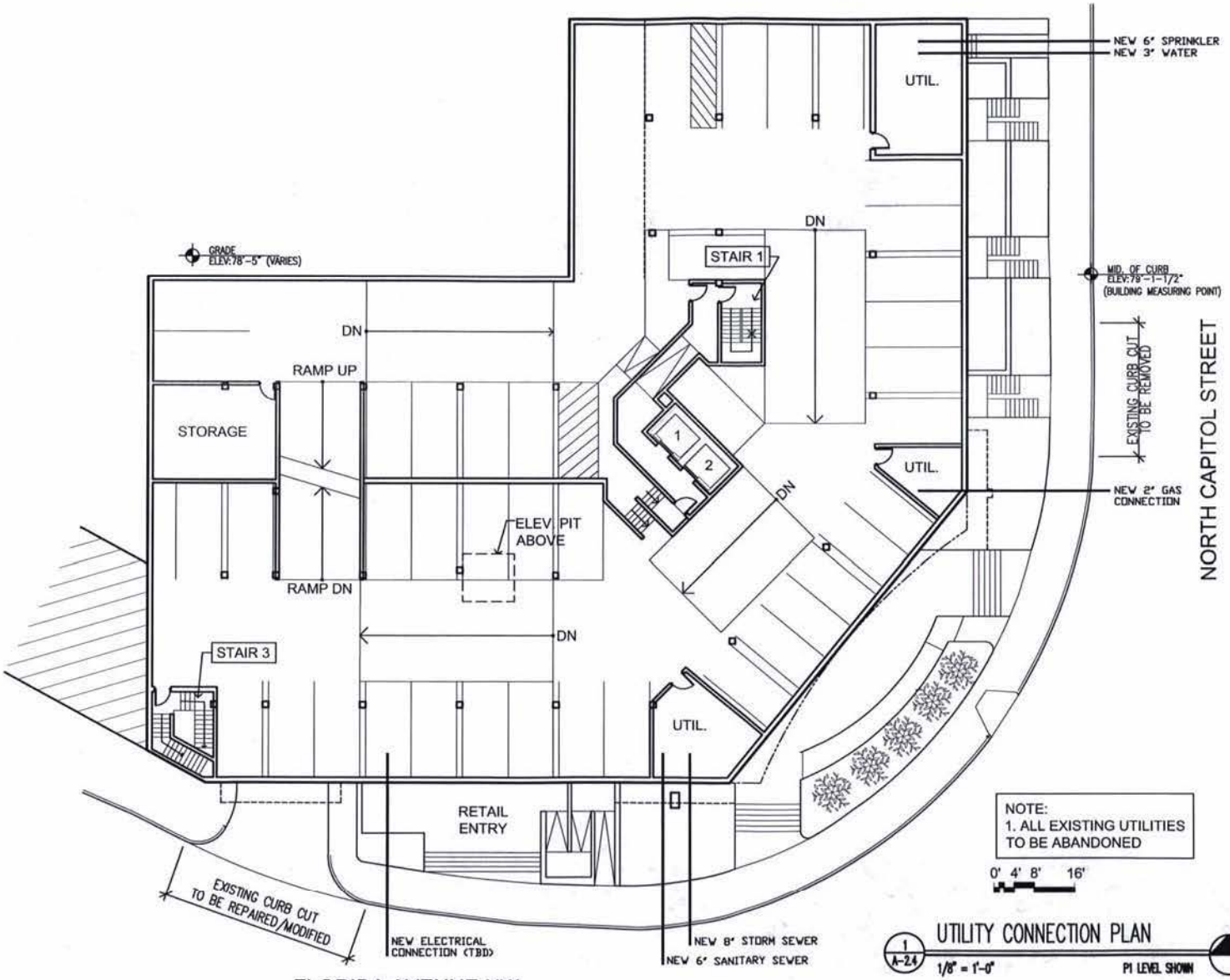
DATE 7.21.06
PROJECT NO 2005-020
DRAWN BY JM
CHECKED BY BB

Bonstra | Haresign ARCHITECTS
1710 Connecticut Ave NW, Suite 400
Washington, DC 2009-1121
www.bonstra.com 202 588 9373 t 202 588 8122 f

SEDIMENT & EROSION NOTES

A-2.3

© 2005 - Bonstra | Haresign Architects



1 A-2.4 UTILITY CONNECTION PLAN

1/8" = 1'-0" P1 LEVEL SHOWN

Florida & Q Street, LLC
9520 Commercial Drive
Springfield, VA 22151
t: 703.750.6810 f: 703.750.6817

1600 North Capitol Street NW
Washington, DC 20002

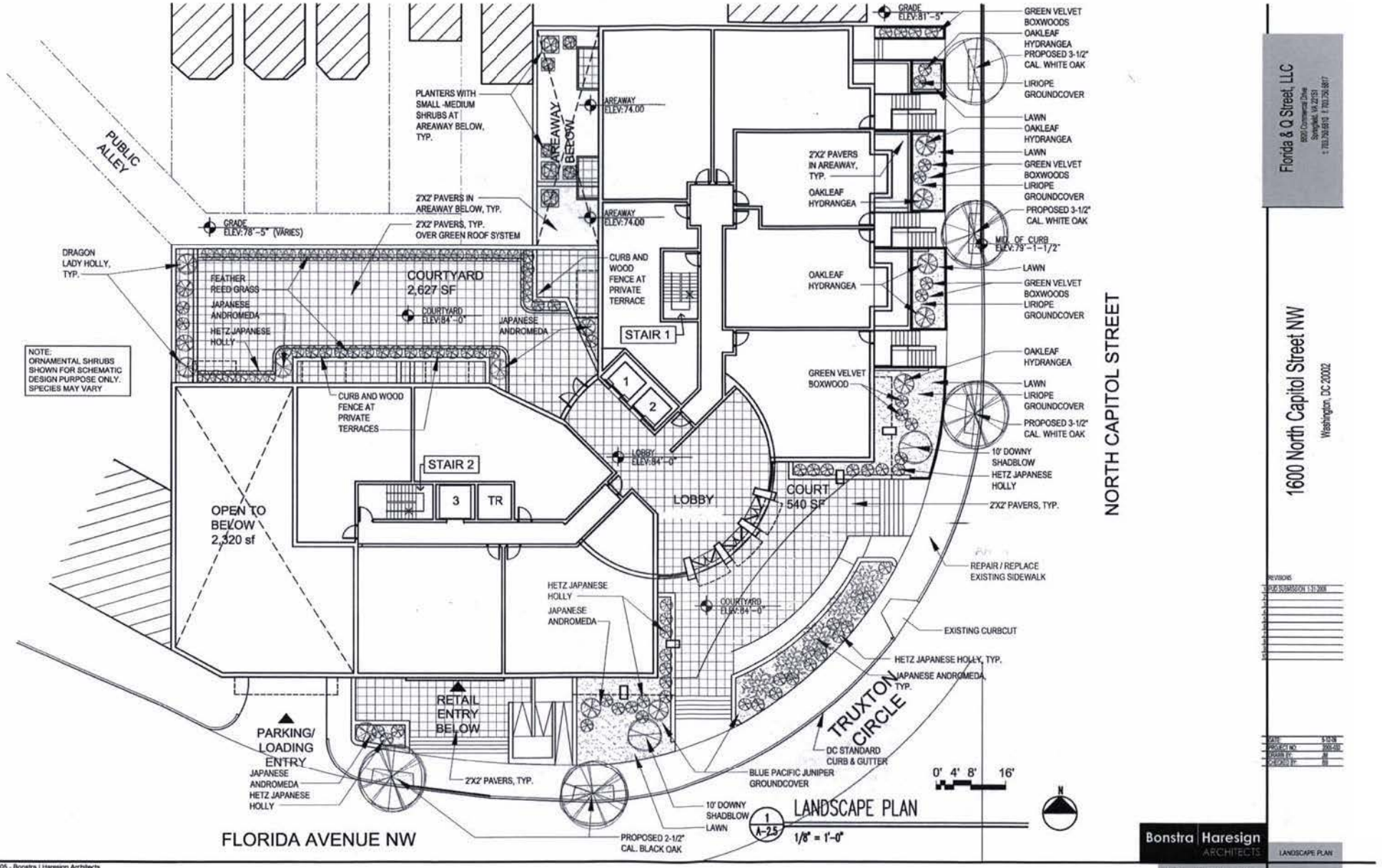
REVISIONS

Bonstra | Haresign ARCHITECTS
1710 Connecticut Ave NW, Suite 400
Washington, DC 20009-1123
www.bhmedia.com 202 588 8373 T 202 588 8132 F

UTILITY CONNECTION PLAN

A-2.4

© 2005 - Bonstra | Haresign Architects



© 2005 - Bonstra | Haresign Architects

Florida & Q Street, LLC
8609 Commerce Drive
Springfield, VA 22151
T: 703.750.8810 F: 703.750.8817

1600 North Capitol Street NW
Washington, DC 20002

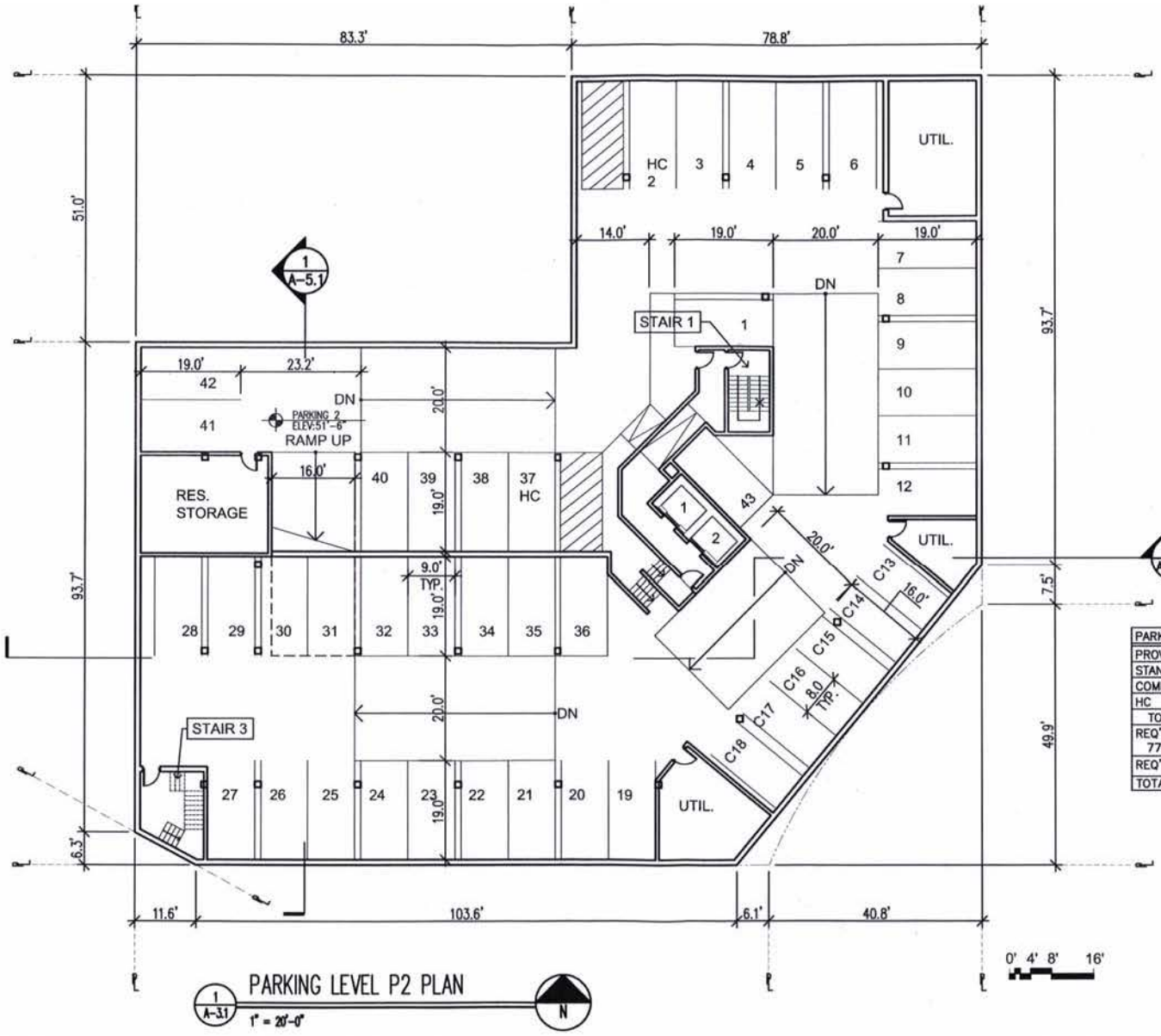
REVISIONS
1 PUD SUBMISSION 1.31.2008

DATE 5.15.08
PROJECT NO 2005-080
DRAWN BY JB
CHECKED BY RH

Bonstra | Haresign ARCHITECTS
1115 Connecticut Ave NW, Suite 400
Washington, DC 20036-4123
www.bonstra.com 202 589 0373 T 202 589 0122 F

LANDSCAPE PLAN

A-2.5



PARKING	P-1	P-2
PROVIDED	43	41
STANDARD	37	35
COMPACT	6	6
HC	2	2
TOTAL		84
REQ'D RESIDENTIAL 77 UNITS		26
REQ'D RETAIL		0
TOTAL REQ'D		26

Florida & Q Street, LLC
9830 Commercial Drive
Springfield, VA 22151
t: 703.750.8810 f: 703.750.8817

1600 North Capitol Street NW
Washington, DC 20002

REVISIONS
PUD SUBMISSION 1.31.2008

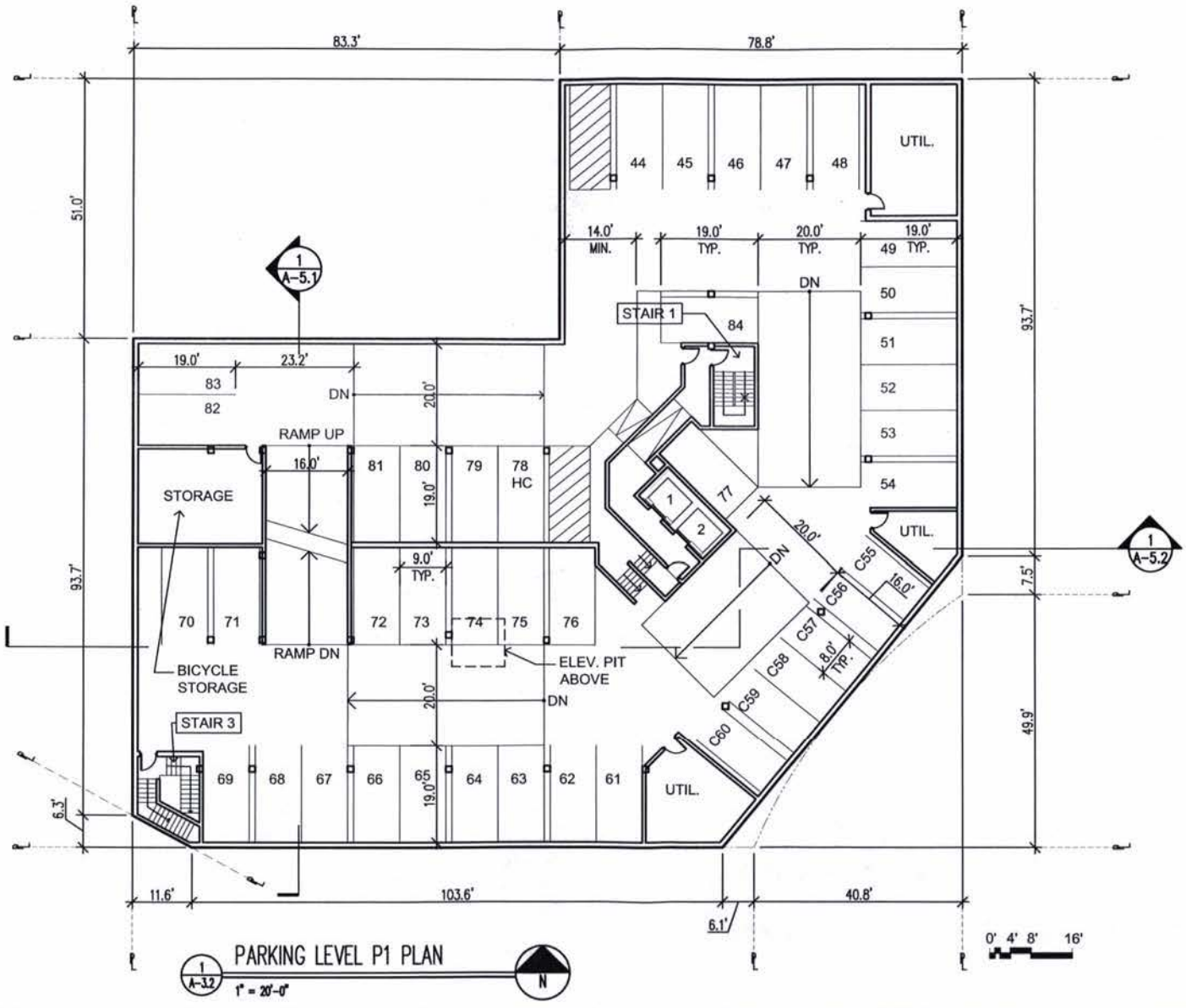
DATE 1.31.08
SCALE 1/16"=1'-0"
DRAWN BY JM
CHECKED BY MM

© 2005 - Bonstra | Haresign Architects

Bonstra | Haresign
ARCHITECTS
1710 Connecticut Ave NW, Suite 400
Washington, DC 20009-1123
www.bonstra.com
202 588 9373 T
202 588 9122 F

PARKING LEVEL P2 PLAN

A-3.1



1/A-3.2 PARKING LEVEL P1 PLAN

1" = 20'-0"

N

© 2005 - Bonstra | Haresign Architects

Florida & Q Street, LLC

1600 North Capitol Street NW

Washington, DC 20002

REVISIONS

DATE

PERMIT NO.

DRAWN BY

CHECKED BY

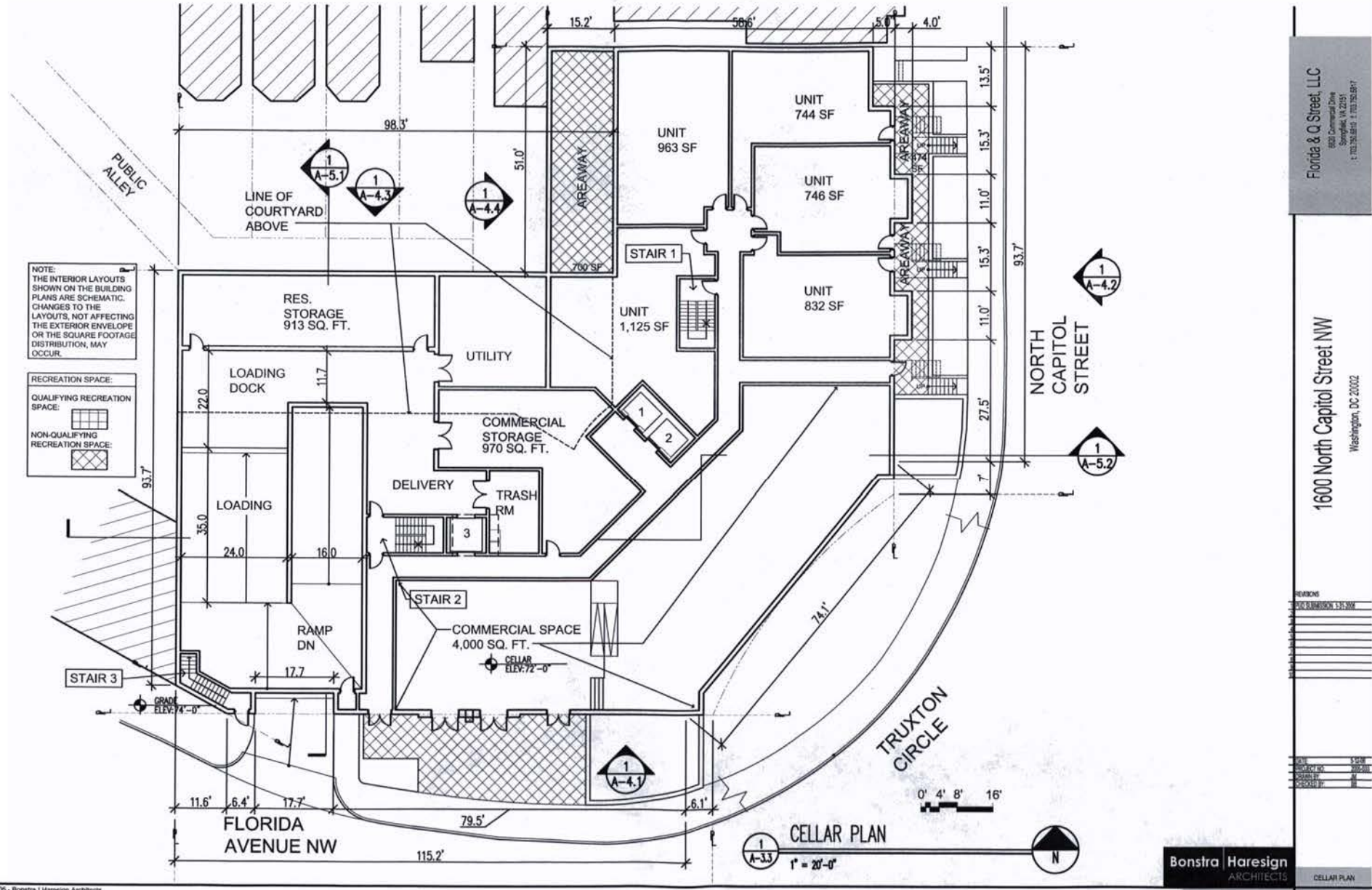
Bonstra | Haresign ARCHITECTS

1710 Connecticut Ave NW, Suite 400
Washington, DC 20009-1123

www.bonstra.com 202 588 0373 T 202 588 9122 F

PARKING LEVEL P1 PLAN

A-3.2



CELLAR PLAN

1/A-3.3 1" = 20'-0"

© 2005 - Bonstra | Haresign Architects

Florida & Q Street, LLC
8830 Commercial Drive
Springfield, VA 22151
t: 703.750.8810 f: 703.750.8817

1600 North Capitol Street NW
Washington, DC 20002

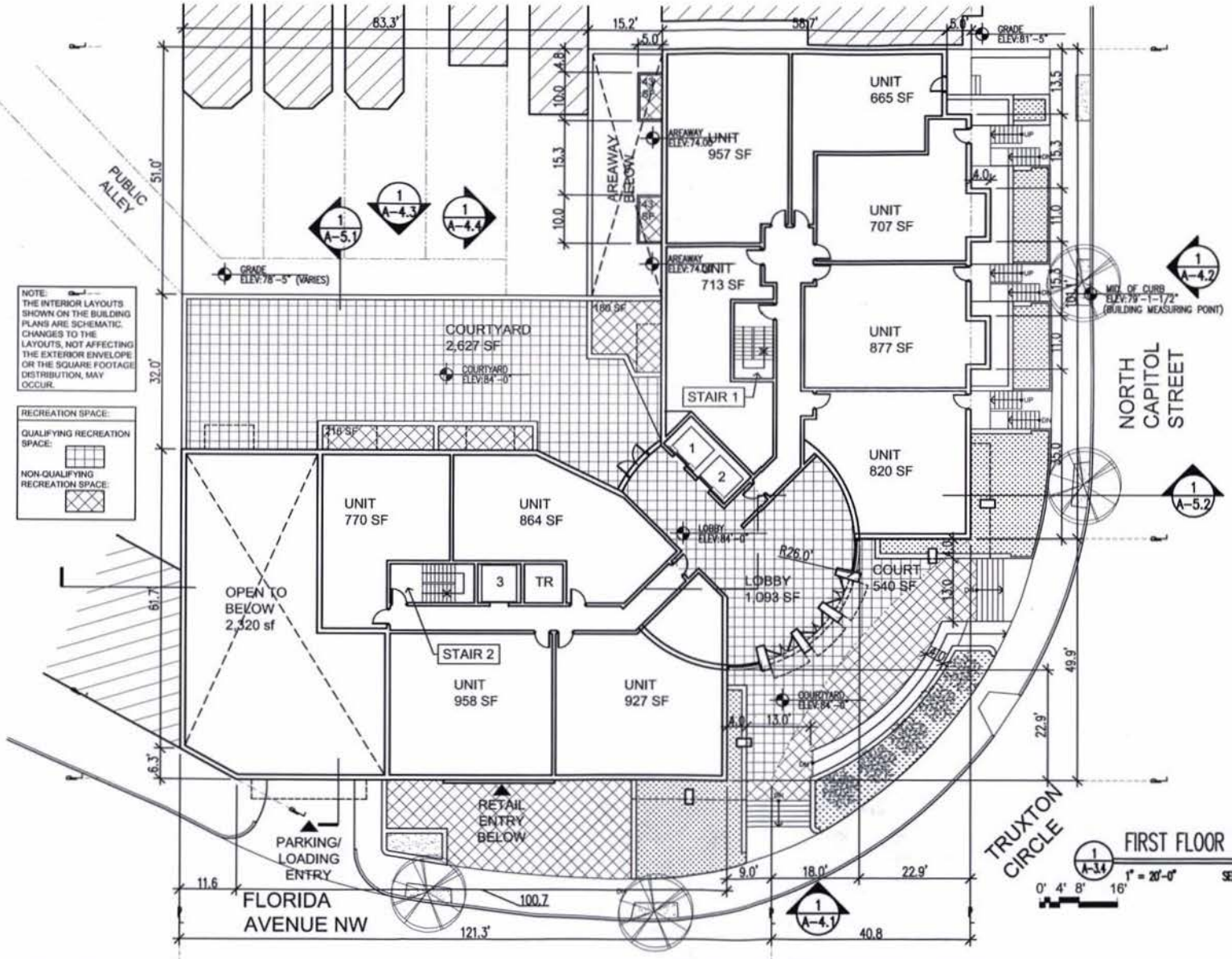
REVISIONS
PUD SUBMISSION 1.15.2006

DATE 1.15.06
CONTRACT NO. 2005.001
DRAWN BY MB
CHECKED BY MB

Bonstra | Haresign ARCHITECTS
1710 Connecticut Ave NW, Suite 400
Washington, DC 20009-1123
www.bonstra.com 202 588 9373 T 202 588 9120 F

CELLAR PLAN

A-3.3



FIRST FLOOR PLAN

1" = 20'-0"

SEE SITE PLAN FOR ADDITIONAL INFO.

0' 4' 8' 16'

Florida & Q Street, LLC

1600 North Capitol Street NW

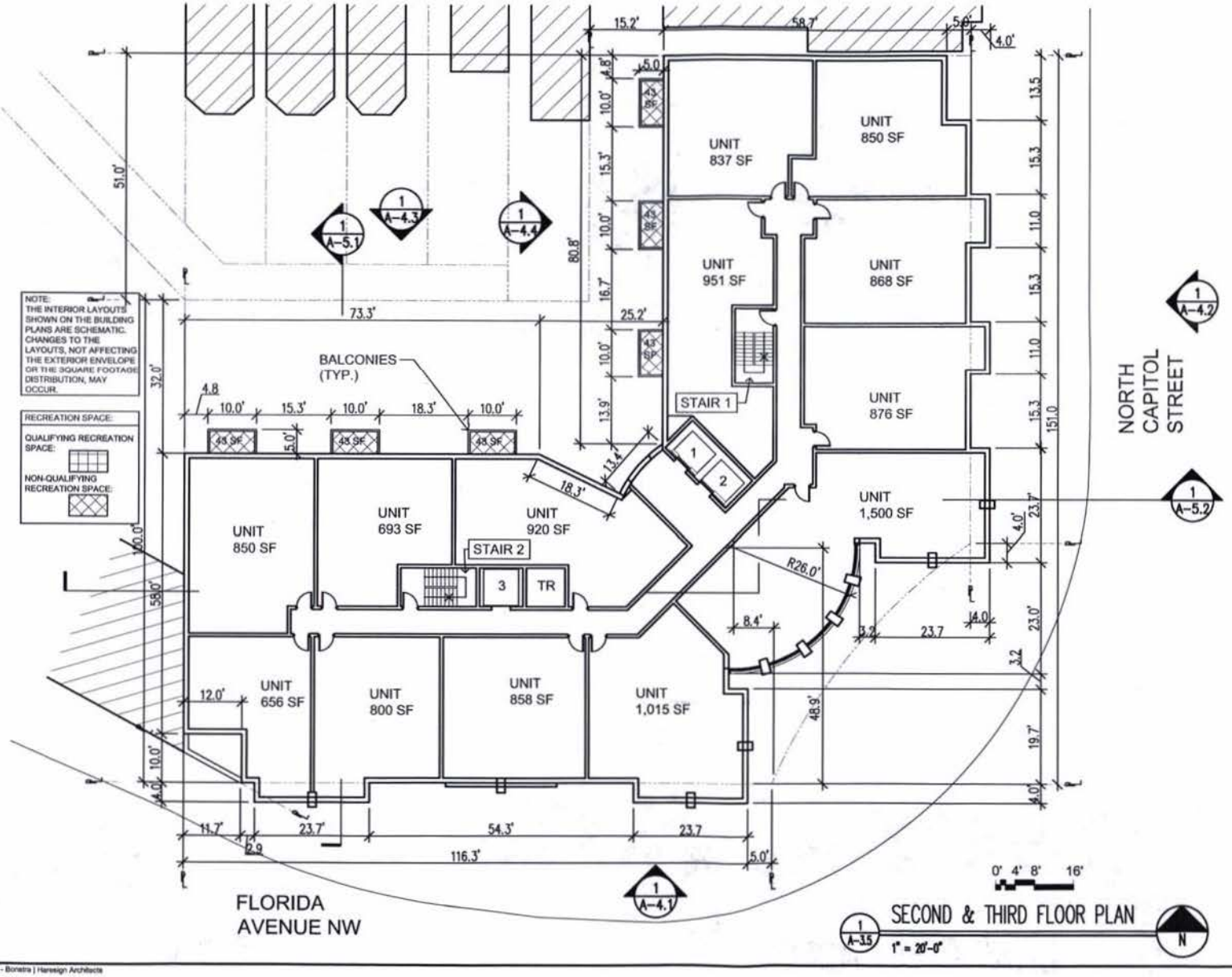
Washington, DC 20002

Bonstra | Haresign ARCHITECTS

FIRST FLOOR PLAN

A-3.4

© 2005 - Bonstra | Haresign Architects



SECOND & THIRD FLOOR PLAN

1" = 20'-0"

Florida & Q Street, LLC

1600 North Capitol Street NW

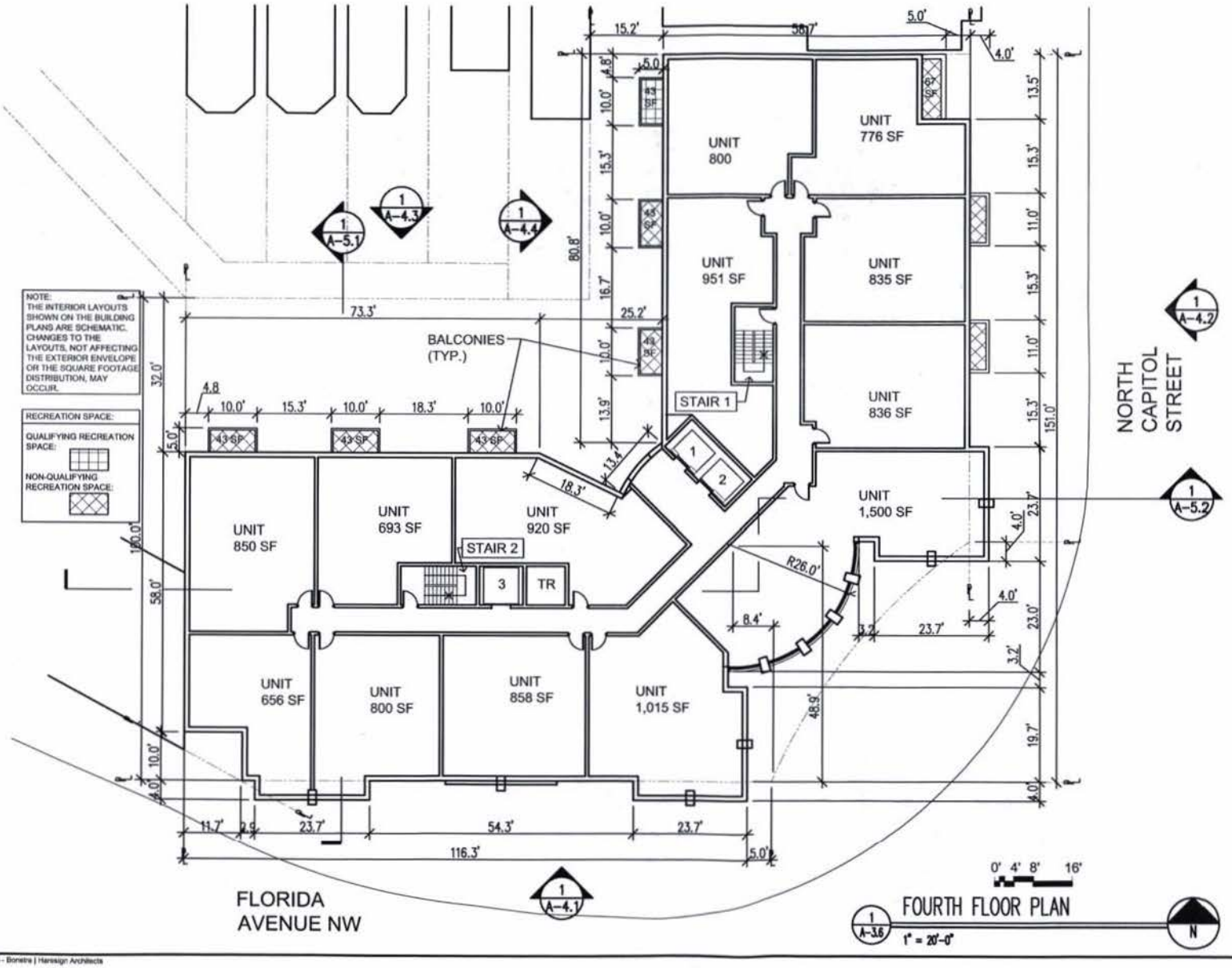
Washington, DC 20002

Bonstra | Haresign ARCHITECTS

SECOND & THIRD FLOOR PLAN

A-3.5

© 2005 - Bonstra | Haresign Architects



FOURTH FLOOR PLAN

1" = 20'-0"

© 2005 - Bonstra | Haresign Architects

Florida & Q Street, LLC

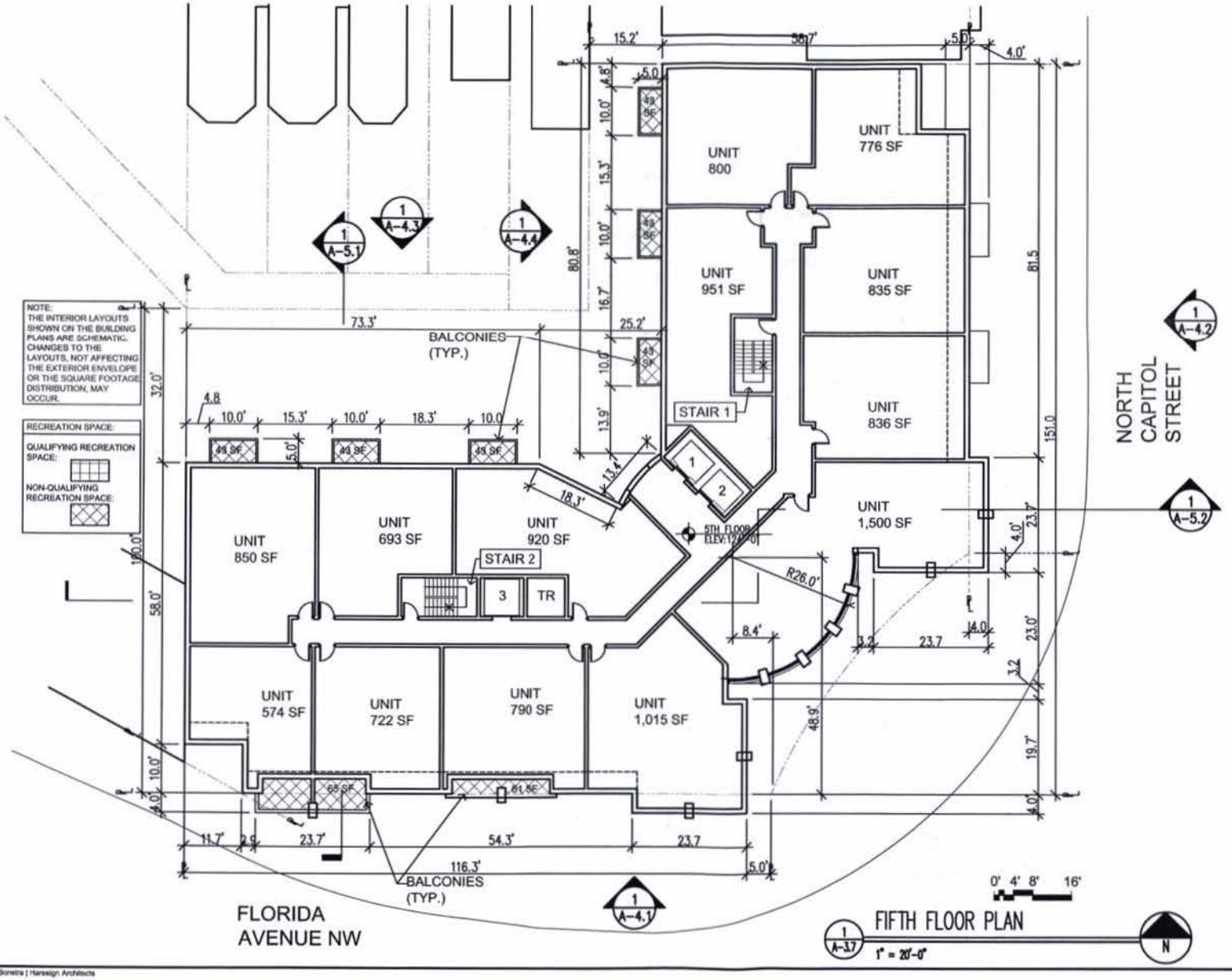
1600 North Capitol Street NW

Washington, DC 20002

Bonstra | Haresign ARCHITECTS

FOURTH FLOOR PLAN

A-3.6



Florida & Q Street, LLC
4031 Commercial Drive
Springfield, VA 22151
T 703.750.8810 F 703.750.8817

1600 North Capitol Street NW
Washington, DC 20002

REVISIONS

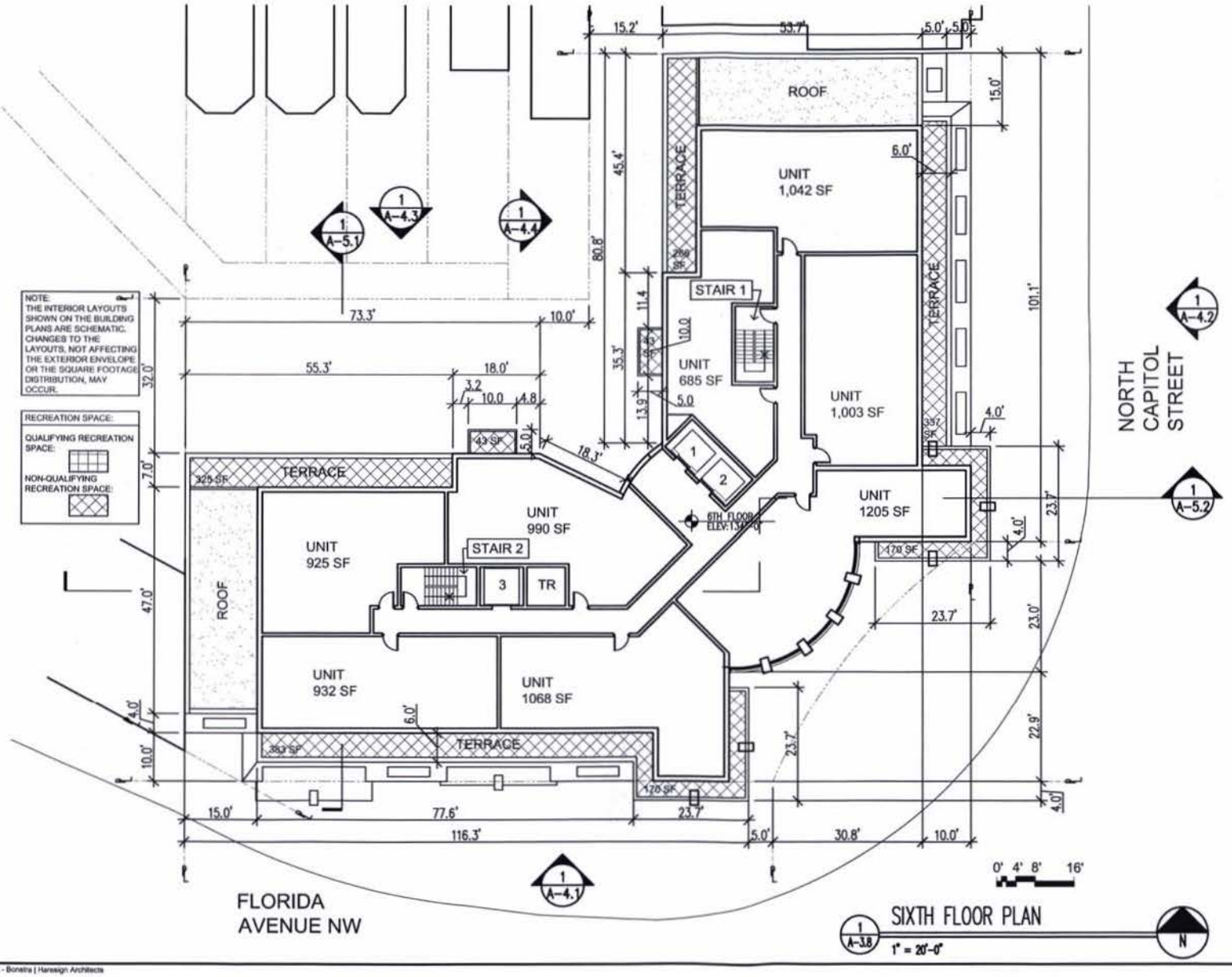
DATE	3.12.08
DRAWN BY	DRS/DG
CHECKED BY	MM

Bonstra | Haresign
ARCHITECTS
1710 Connecticut Ave NW, Suite 400
Washington, DC 20009-1133
www.bonstra.com
202 588 9373 T
202 588 9122 F

FIFTH FLOOR PLAN

A-3.7

© 2006 - Bonstra | Haresign Architects



© 2006 - Bonstra | Haresign Architects

Florida & Q Street, LLC
6920 Commercial Drive
Springfield, VA 22151
T 703.750.5810 F 703.750.5817

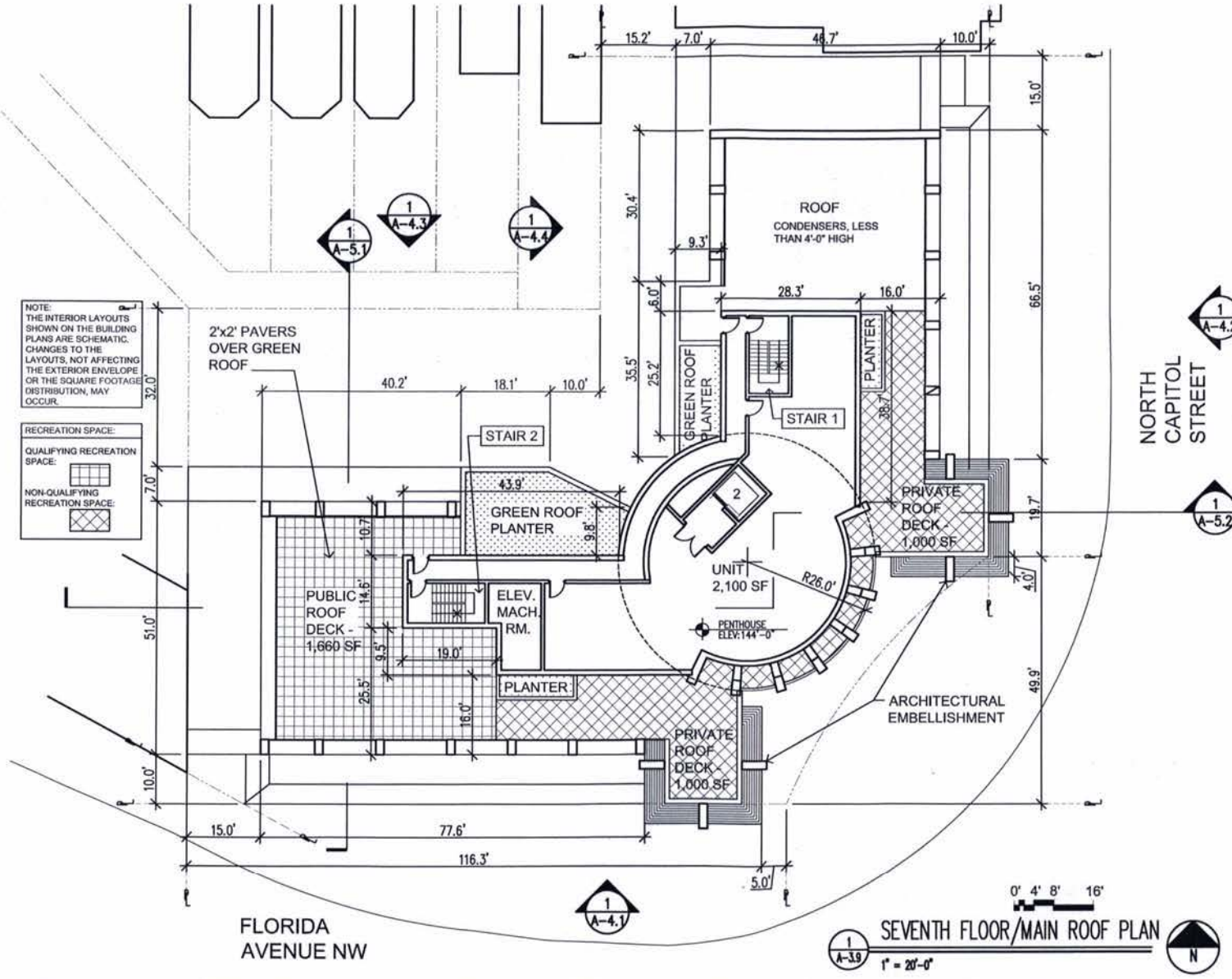
1600 North Capitol Street NW
Washington, DC 20002

REVISIONS

Bonstra | Haresign ARCHITECTS
1110 Connecticut Ave NW, Suite 400
Washington, DC 20036-1120
www.bonstra.com
202 588 8372 T
202 588 8122 F

SIXTH FLOOR PLAN

A-3.8



© 2005 - Bonstra | Haresign Architects

Florida & Q Street, LLC
8000 Commercial Drive
Springfield, VA 22151
T: 703.750.8810 F: 703.750.9817

1600 North Capitol Street NW
Washington, DC 20002

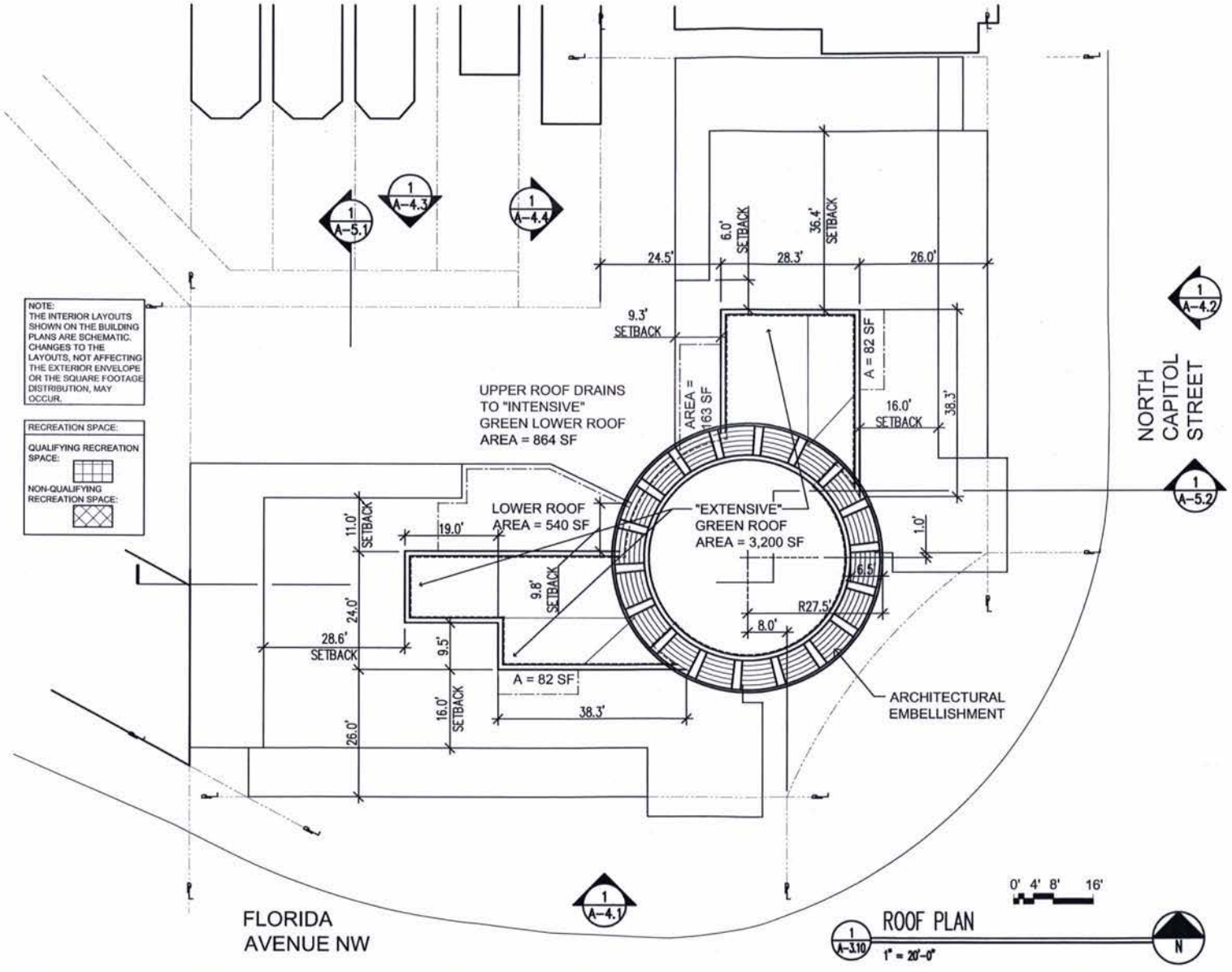
REVISIONS

DATE 7-07-06
PROJECT NO 2005.005
DRAWN BY
CHECKED BY

Bonstra | Haresign ARCHITECTS
1710 Connecticut Ave NW, Suite 400
Washington, DC 20009-1123
www.bonstra.com
202 588 8373 T
202 588 8122 F

SEVENTH FLOOR/MAIN ROOF PLAN

A-3.9



Florida & Q Street, LLC
8830 Commercial Drive
Springfield, VA 22153
t. 703.750.9810 f. 703.750.8817

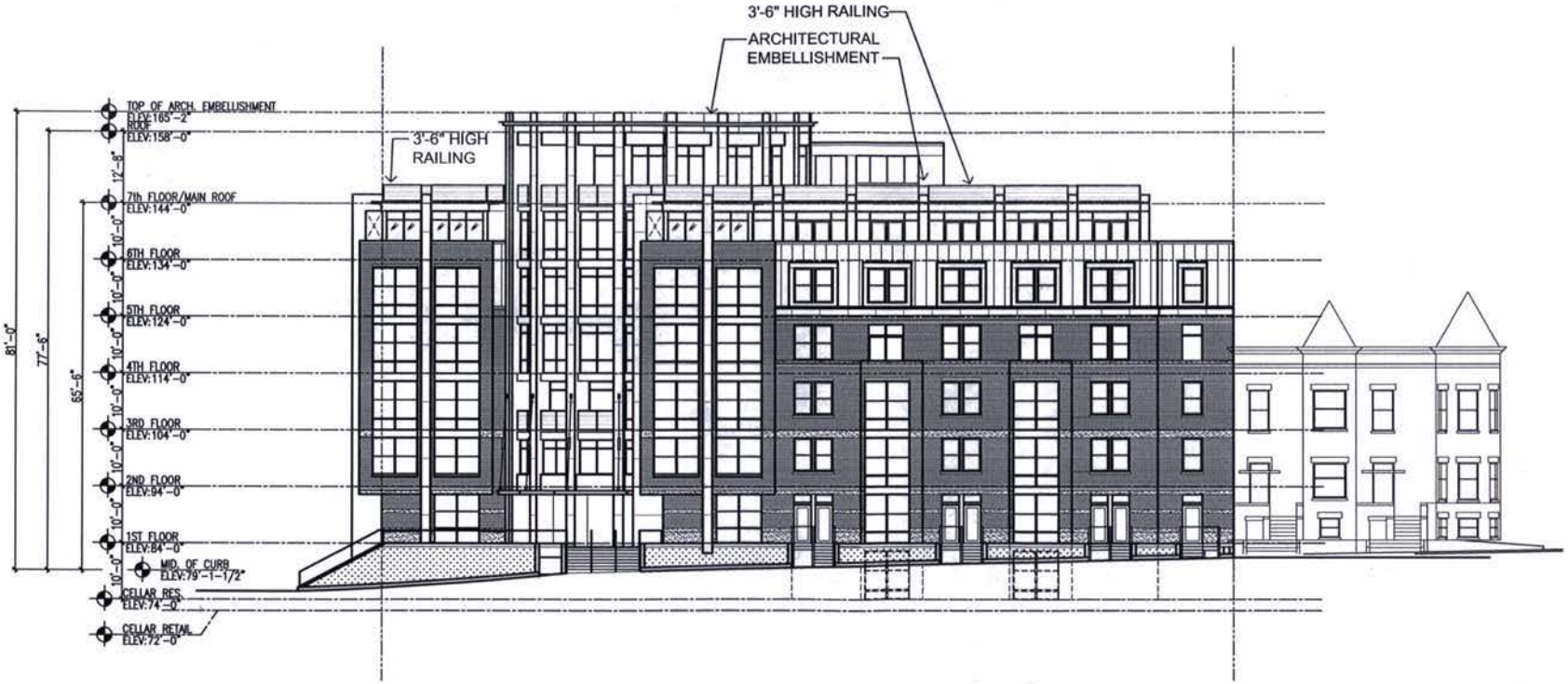
1600 North Capitol Street NW
Washington, DC 20002

REVISIONS
DATE
DESCRIPTION

DATE
PROJECT NO.
DRAWN BY
SCHEDULED BY

Bonstra | Haresign
ARCHITECTS
1715 Connecticut Ave NW, Suite 400
Washington, DC 20009-1123
www.bonstra.com
202 588 8372 T
202 588 8123 F

© 2005 - Bonstra | Haresign Architects



1 / A-4.2 NORTH CAPITOL ST. ELEVATION

1" = 20'-0"

Florida & Q Street, LLC
8320 Commercial Drive
Springfield, VA 22151
T: 703.750.5919 F: 703.750.5917

1600 North Capitol Street NW
Washington, DC 20002

REVISIONS

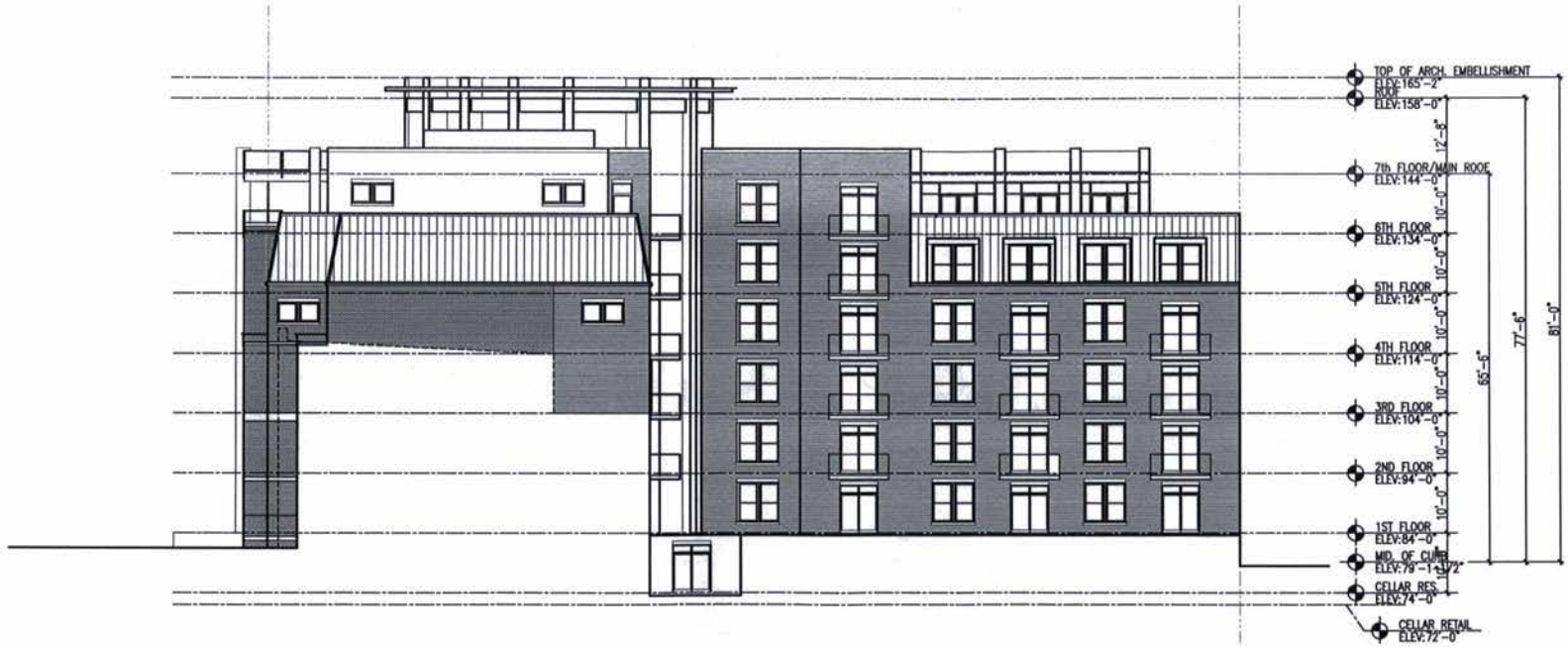
DATE	7-07-06
PROJECT NO	2005.001
DRAWN BY	AM
CHECKED BY	BH

Bonstra | Haresign ARCHITECTS
1710 Connecticut Ave NW, Suite 400
Washington, DC 20009-1123
www.bonstrip.com 202 588 9313 T 202 588 8322 F

NORTH CAPITOL STREET ELEVATION

A-4.2

© 2005 - Bonstra | Haresign Architects



1 / A-4.3 NORTH COURTYARD ELEVATION

1" = 20'-0"

Florida & Q Street, LLC
8532 Commercial Drive
Springfield, VA 22153
t: 703.750.5810 f: 703.750.5817

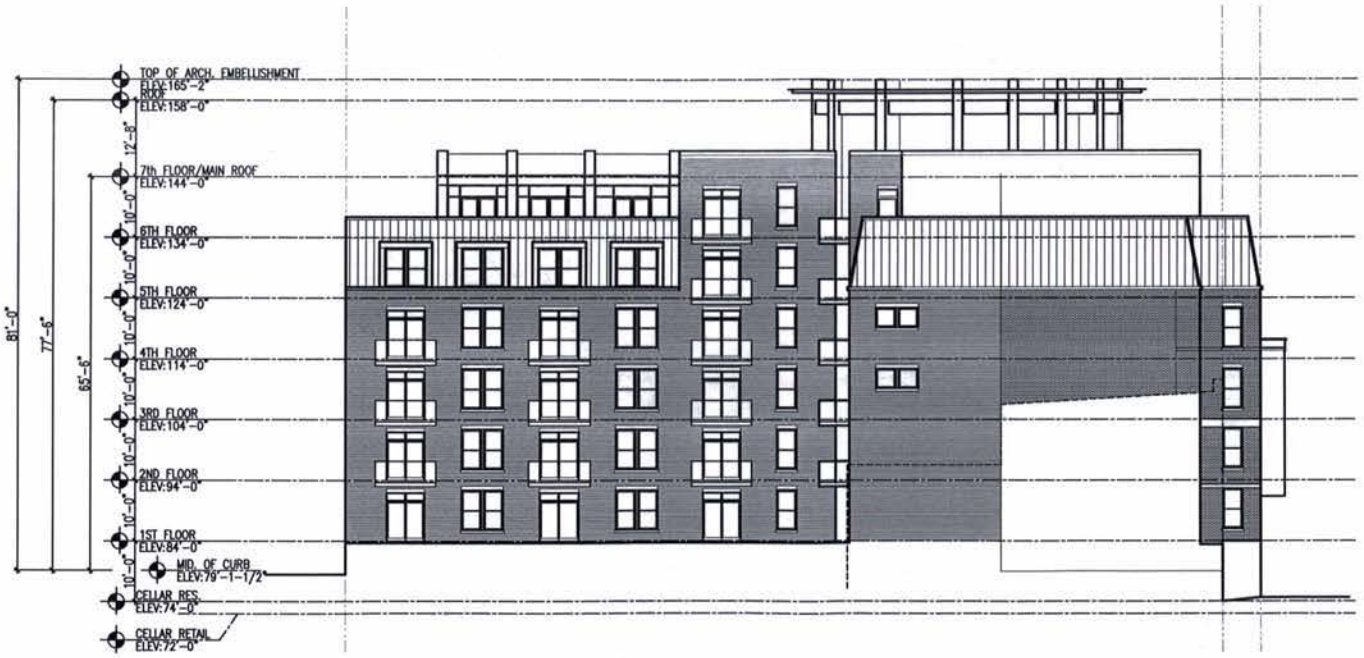
1600 North Capitol Street NW
Washington, DC 20002

REVISIONS

DATE	7-07-06
DRAWN BY	DG/DS/SS
CHECKED BY	AM
SCANNED BY	BB

© 2006 - Bonstra | Haresign Architects

Bonstra | Haresign
ARCHITECTS
1710 Connecticut Ave NW, Suite 400
Washington, DC 20009-1123
www.bonstra.com
202 588 9373 T
202 588 8122 F



1 / A-4.4 WEST COURTYARD ELEVATION

1" = 20'-0"

© 2005 - Bonstra | Haresign Architects

Florida & Q Street, LLC
8230 Commercial Drive
Springfield, VA 22151
t: 703.750.8818 f: 703.750.8817

1600 North Capitol Street NW
Washington, DC 20002

REVISIONS
1 DESIGN REVISION 1.13.2006
2 DESIGN REVISION 5.10.2006
3 DESIGN REVISION 7.24.2006

DATE 7.24.06
PROJECT NO. 2005-033
DRAWN BY MB
CHECKED BY MB

Bonstra | Haresign ARCHITECTS
1710 Connecticut Ave NW, Suite 400
Washington, DC 20009-1123
www.bonstra.com
202 588 0373 T
202 588 0123 F

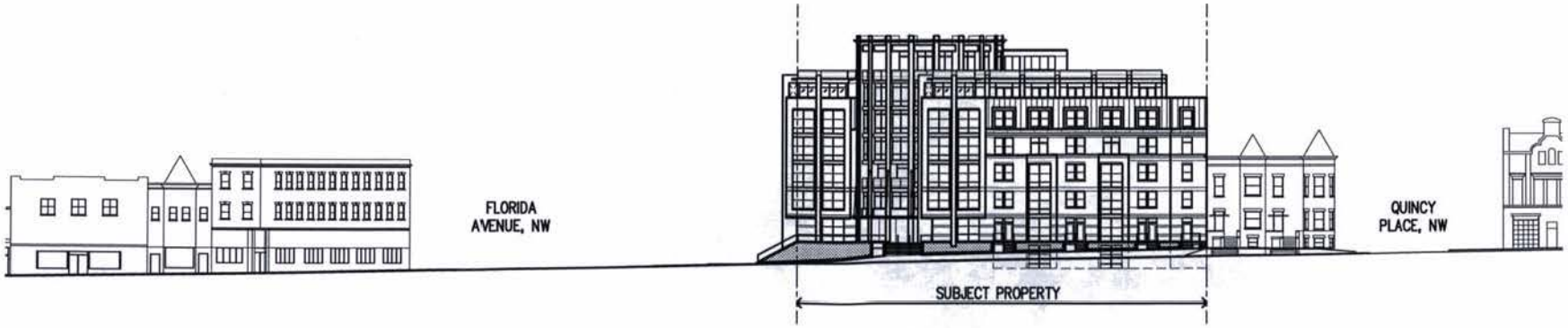
WEST COURTYARD ELEVATION

A-4.4



2 A-4.5 FLORIDA AVENUE LOOKING NORTH

1" = 40'-0"



1 A-4.5 NORTH CAPITOL LOOKING WEST

1" = 40'-0"

© 2005 - Bonstra | Haresign Architects

Florida & Q Street, LLC

1600 North Capitol Street NW

Washington, DC 20002

REVISIONS

DATE
PROJECT NO
DRAWN BY
CHECKED BY

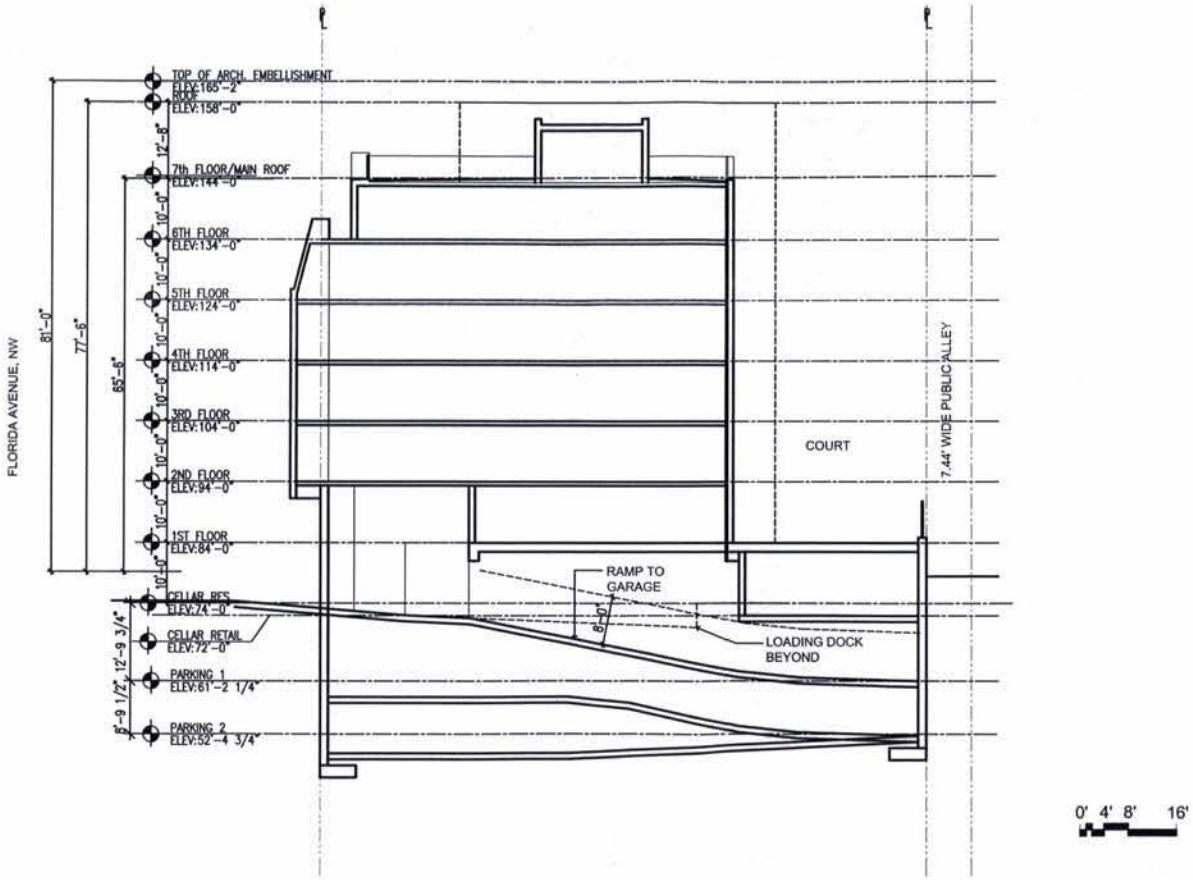
Bonstra | Haresign ARCHITECTS

1710 Connecticut Ave NW, Suite 400
Washington, DC 20009-1123

www.bonstra.com

STREET ELEVATIONS

A-4.5



1 / A-5.1 BUILDING SECTION

1" = 20'-0"

© 2005 - Bonstra | Haresign Architects

Florida & Q Street, LLC
9830 Commercial Drive
Springfield, VA 22151
t: 703.750.8810 f: 703.750.8817

1600 North Capitol Street NW
Washington, DC 20002

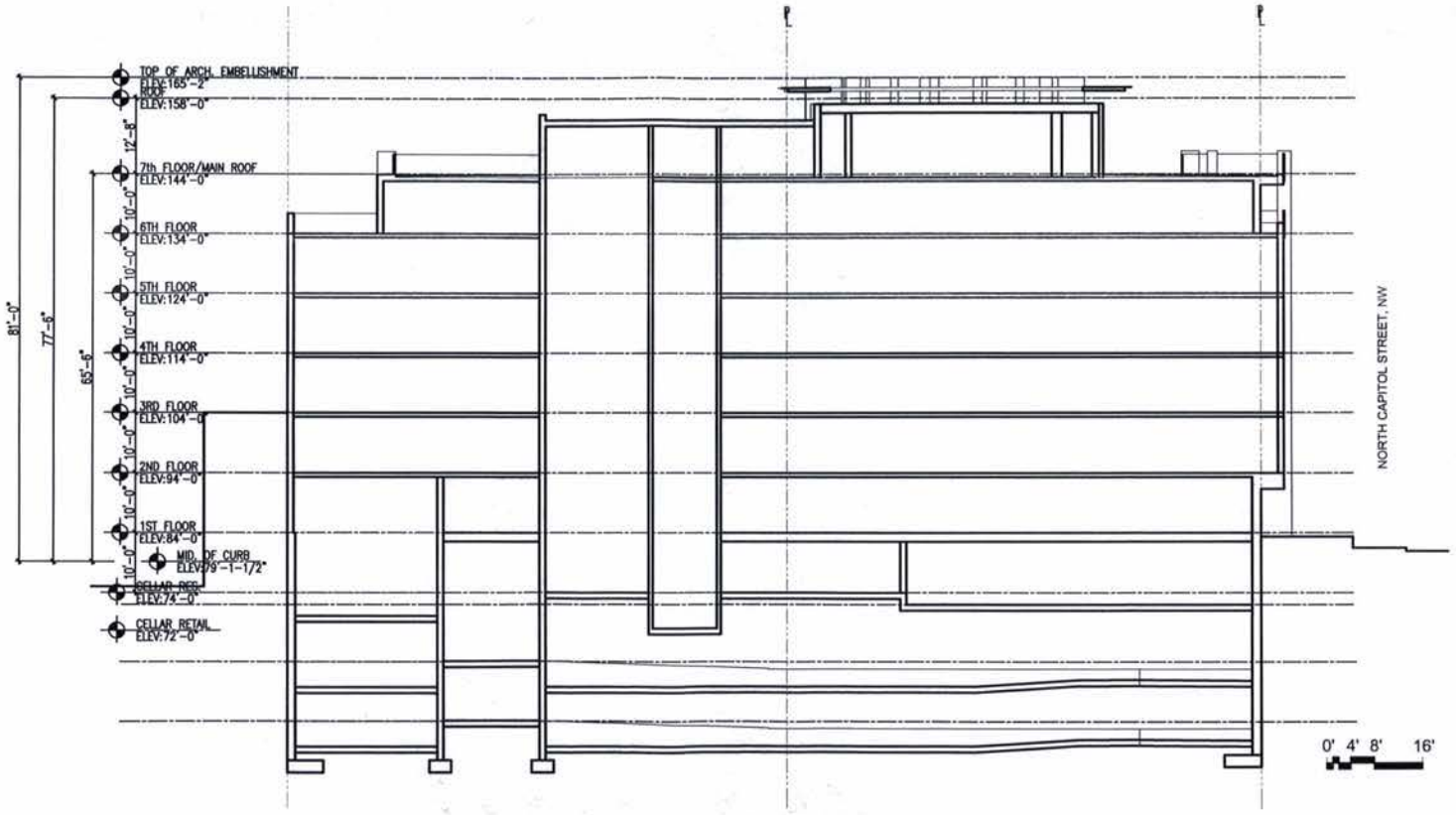
REVISIONS
DCHB SUBMISSION 1.31.2006
DCHB SUBMISSION 5.31.2006
DCHB SUBMISSION 7.07.2006

DATE 7.07.06
DRAWING NO. 2005.003
DRAWN BY AH
CHECKED BY MH

Bonstra | Haresign ARCHITECTS
1710 Connecticut Ave NW, Suite 400
Washington, DC 20009-1133
www.bonstra.com
202 588 9573 T
202 588 9122 F

BUILDING SECTION

A-5.1



1 / A-5.2 BUILDING SECTION

1" = 20'-0"

Florida & Q Street, LLC
6830 Commercial Drive
Springfield, VA 22151
t: 703.750.8810 f: 703.750.8817

1600 North Capitol Street NW

Washington, DC 20002

REVISIONS

ADD'L SUBMISSION	1.31.2006
ADD'L SUBMISSION	2.17.2006
ADD'L SUBMISSION	3.10.2006

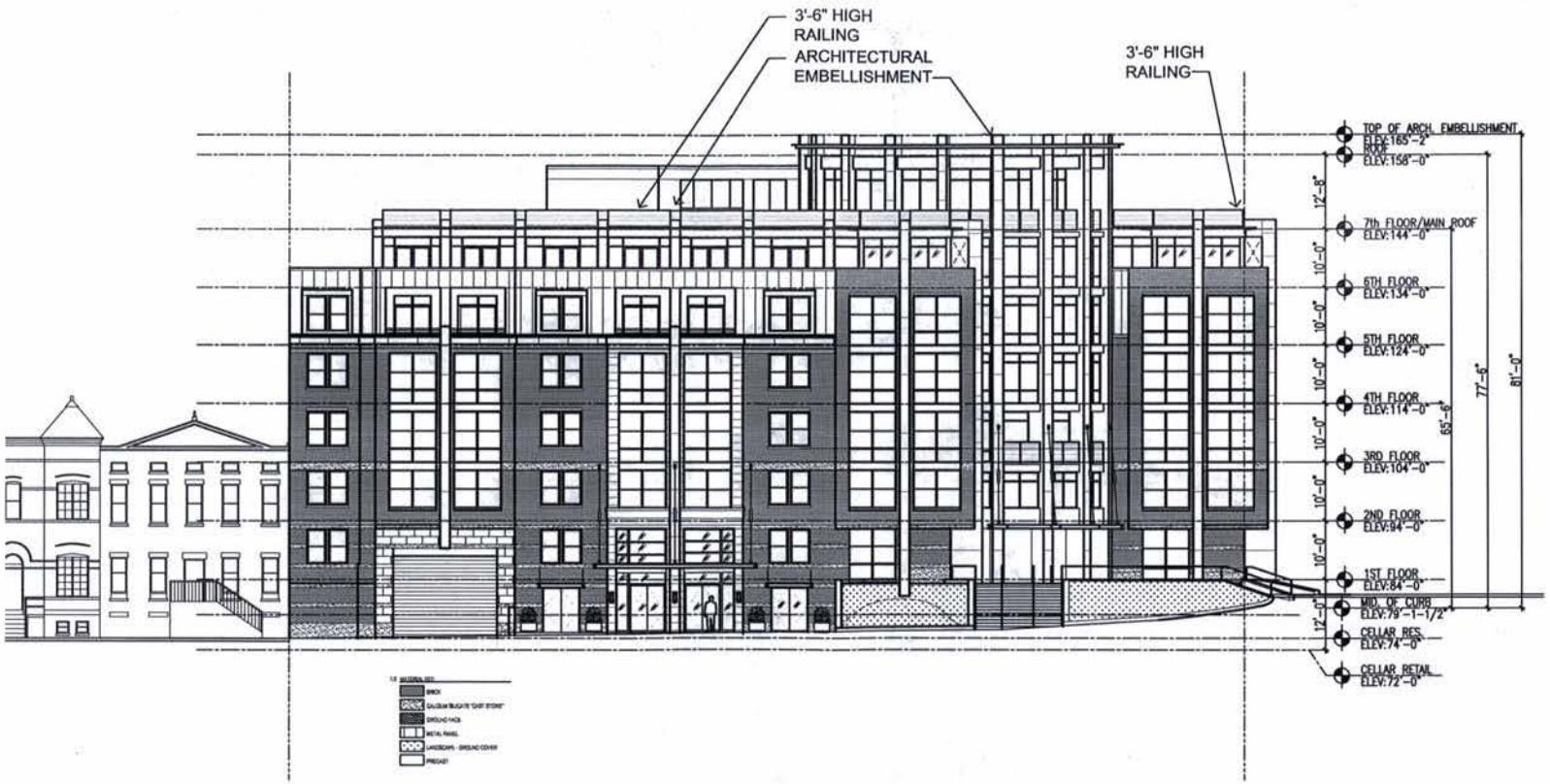
DATE	7.07.05
DRAWN BY	DRS/SSH
CHECKED BY	MB
DESIGNED BY	MB

© 2005 - Bonstra | Haresign Architects

Bonstra | Haresign
ARCHITECTS
1713 Connecticut Ave NW, Suite 400
Washington, DC 20009-1123
www.bonstra.com
202 588 9373 t
202 588 9123 f

BUILDING SECTION

A-5.2



1 A-6.3 FLORIDA AVENUE ELEVATION

1" = 20'-0"

© 2005 - Bonstra | Haresign Architects

Florida & Q Street, LLC

1600 North Capitol Street NW

Washington, DC 20002

REVISIONS

Bonstra | Haresign ARCHITECTS

RENDERED FLORIDA AVE. ELEVATION

A-6.4