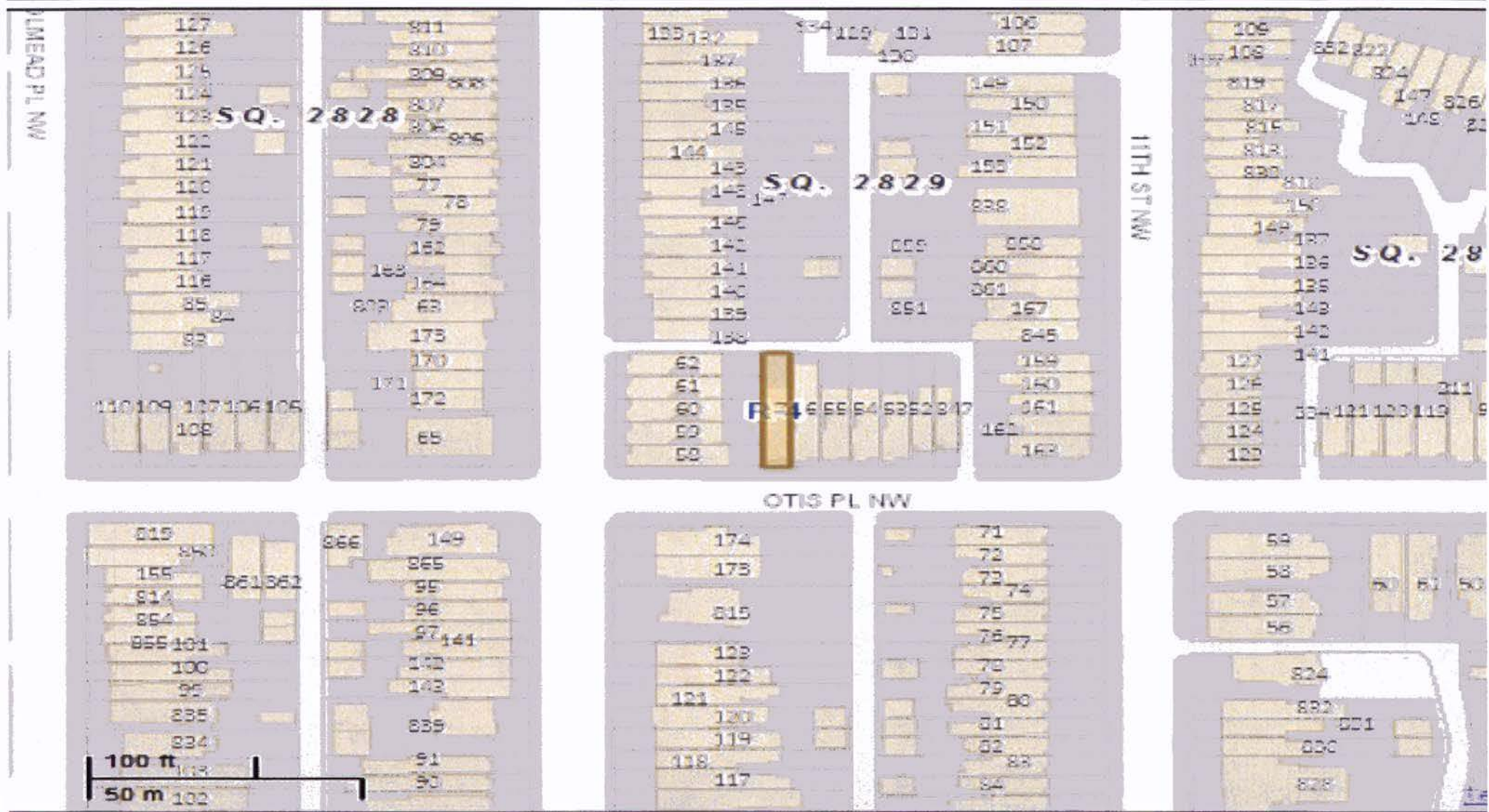













Zoning Report for Square: 2829 Lot: 0057

June 22, 2012



| | | | |
|---|--|--|--|
|  Zone Districts |  CEA |  Campus Plans |  Board of Zoning Adjustment |
|  Pending PUDs |  PUDs |  Historic Districts |  District of Columbia |
| | |  Overlays |  CASE NO. 10-019 |
| | | |  EXHIBIT NO. 25B |

Latitude: 38.924775 Longitude: 77.036119